East Pye Solar

Biodiversity Net Gain Statutory Metric

Revision 1

March 2026

Planning Inspectorate Reference: EN0110014

Document Reference: APP/7.24

APFP Regulation 5(2)(q)

East Pye Solar

Biodiversity Net Gain Statutory Metric: Full Order Limits

Revision 1

March 2026

Planning Inspectorate Reference: EN0110014

Document Reference: APP/7.24

APFP Regulation 5(2)(q)

The Statutory Biodiversity Metric
Start page

Project details			
Planning authority:	Norfolk County Council/Secretary of State		
Project name:	East Pye Solar		
Applicant:	Island Green Power		
Application type:			
Planning application reference:			
Completed by:	Z Hinchcliffe MRes		
Date of metric completion:	16th February 2026		
Reviewer:	J Glossop		
Calculation iteration:	1		
Planning authority reviewer:			
Date of planning authority review:			
Target % net gain:	10%		
Irreplaceable habitat present at baseline:	Yes ⚠		
Total site area - including irreplaceable habitat area (hectares):	1212.75	Irreplaceable habitat site area (hectares):	0.72
Total off-site area - including irreplaceable habitat area (hectares):	N/A	Irreplaceable habitat area off-site (hectares):	N/A

Main menu

Results

Cell style conventions	
⚠	Attention required
▲	Input error/rules and principles not met
	Use of this cell is not appropriate
	Enter data
	Automatic lookup
	Result

View all

Reset view

On-site baseline map

Insert

On-site baseline map reference number	

On-site post intervention map

Insert

On-site post-intervention map reference number	

Off-site baseline map

Insert

Off-site baseline map reference number	

Off-site post intervention map

Insert

Off-site post-intervention reference number	

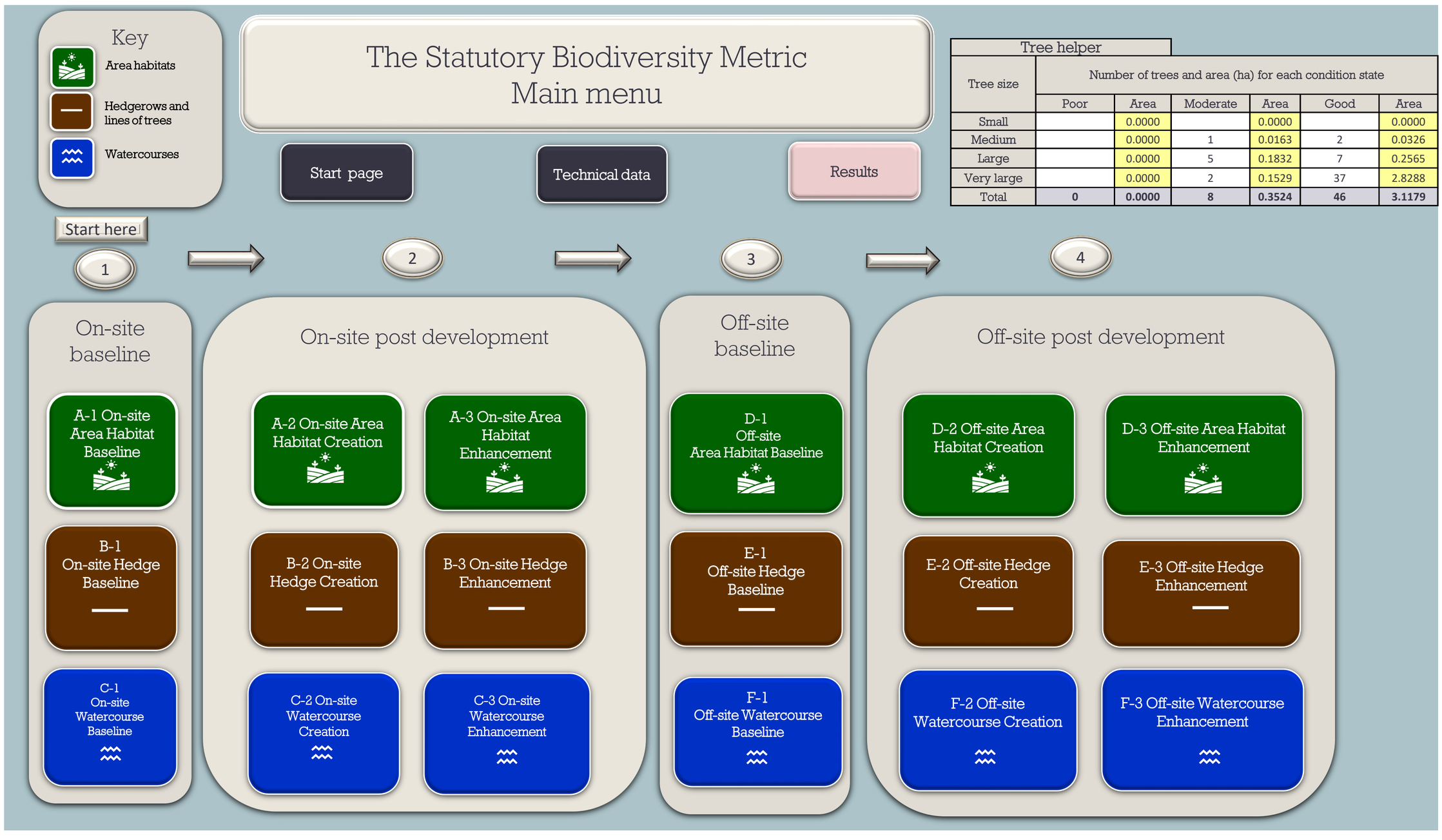

Tree helper

Tree size	Number of trees and area (ha) for each condition state					
	Poor	Area	Moderate	Area	Good	Area
Small		0.0000		0.0000		0.0000
Medium		0.0000	1	0.0163	2	0.0326
Large		0.0000	5	0.1832	7	0.2565
Very large		0.0000	2	0.1529	37	2.8288
Total	**0**	**0.0000**	**8**	**0.3524**	**46**	**3.1179**

The Statutory Biodiversity Metric
Results

Return to start page

Headline results

Detailed results

Habitat trading summaries

Off-site summary

Irreplaceable habitats summary

Credits Summary

East Pye Solar

Headline Results

Scroll down for final results ⚠

Return to results menu

On-site baseline	*Area habitat units*	3015.95	
	Hedgerow units	925.26	
	Watercourse units	103.54	
On-site post-intervention (Including habitat retention, creation & enhancement)	*Area habitat units*	4144.58	
	Hedgerow units	1215.29	
	Watercourse units	120.19	
On-site net change (units & percentage)	*Area habitat units*	1128.63	37.42%
	Hedgerow units	290.03	31.35%
	Watercourse units	16.65	16.08%
Off-site baseline	*Area habitat units*	0.00	
	Hedgerow units	0.00	
	Watercourse units	0.00	
Off-site post-intervention (Including habitat retention, creation & enhancement)	*Area habitat units*	0.00	
	Hedgerow units	0.00	
	Watercourse units	0.00	
Off-site net change (units & percentage)	*Area habitat units*	0.00	0.00%
	Hedgerow units	0.00	0.00%
	Watercourse units	0.00	0.00%
Combined net unit change (Including all on-site & off-site habitat retention, creation & enhancement)	*Area habitat units*	1128.63	
	Hedgerow units	290.03	
	Watercourse units	16.65	
Spatial risk multiplier (SRM) deductions	*Area habitat units*	0.00	
	Hedgerow units	0.00	
	Watercourse units	0.00	

FINAL RESULTS

Total net unit change (Including all on-site & off-site habitat retention, creation & enhancement)	*Area habitat units*	1128.63
	Hedgerow units	290.03
	Watercourse units	16.65
Total net % change (Including all on-site & off-site habitat retention, creation & enhancement)	*Area habitat units*	37.42%
	Hedgerow units	31.35%
	Watercourse units	16.08%
Trading rules satisfied?	Yes ✓	

Unit Type	Target	Baseline Units	Units Required	Unit Deficit	
Area habitat units	10.00%	3015.95	3317.55	0.00	No additional area habitat units required to meet target ✓
Hedgerow units	10.00%	925.26	1017.78	0.00	No additional hedgerow units required to meet target ✓
Watercourse units	10.00%	103.54	113.90	0.00	No additional watercourse units required to meet target ✓

East Pye Solar

Detailed Results

Return to results menu

Summary Figures

Net project biodiversity units (Including all on-site & off-site habitat retention / creation)	*Area habitat units*	1128.63
	Hedgerow units	290.03
	Watercourse units	16.65
Total project biodiversity % change (Including all on-site & off-site habitat creation + retained habitats)	*Area habitat units*	37.42%
	Hedgerow units	31.35%
	Watercourse units	16.08%

Combined habitat retention and enhancement

	Area Habitats	Hedgerows	Watercourses
Total on-site and off-site baseline area / length	1222.82	70.22	12.03
Total on-site and off-site baseline units	3015.95	925.26	103.54
Total on-site and off-site baseline area / length retained	314.24	70.22	4.80
Total on-site and off-site baseline units retained	1062.10	925.26	42.84
Total on-site and off-site area / length proposed for enhancement	0.00	0.00	7.23
Total on-site and off-site baseline units proposed for enhancement	0.00	0.00	60.70
Total on-site and off-site baseline area / length lost	908.58	0.00	0.00
Total on-site and off-site baseline units lost	1953.86	0.00	0.00

Area Habitats

Area habitats

On-site change by broad habitat type

Habitat group	Baseline		Post-development on-site		On-site change	
	On-site existing area	On-site existing value	On-site proposed area	On-site proposed value	On-site area change	On-site unit change
Cropland	1071.93	2194.75	283.34	609.98	-788.58	-1584.77
Grassland	117.96	657.69	842.05	3222.95	724.10	2565.26
Heathland and shrub	1.15	8.84	13.90	99.76	12.75	90.92
Lakes	0.74	5.19	0.82	5.82	0.08	0.63
Sparsely vegetated land	0.00	0.00	0.00	0.00	0.00	0.00
Urban	13.14	0.00	39.83	0.00	26.69	0.00
Wetland	0.81	1.52	0.81	1.52	0.00	0.00
Woodland and forest	7.03	66.78	31.98	123.28	24.95	56.50
Intertidal sediment	0.00	0.00	0.00	0.00	0.00	0.00
Coastal saltmarsh	0.00	0.00	0.00	0.00	0.00	0.00
Rocky shore	0.00	0.00	0.00	0.00	0.00	0.00
Coastal lagoons	0.00	0.00	0.00	0.00	0.00	0.00
Intertidal hard structures	0.00	0.00	0.00	0.00	0.00	0.00
Watercourse footprint	0.00	0.00	0.00	0.00	0.00	0.00
Individual trees	10.07	81.19	10.10	81.28	0.03	0.09

Off-site change by broad habitat type

Habitat group	Baseline		Post-development off-site		Off-site change	
	Off-site existing area	Off-site existing value	Off-site proposed area	Off-site proposed value	Off-site area change	Off-site unit change
Cropland	0.00	0.00	0.00	0.00	0.00	0.00
Grassland	0.00	0.00	0.00	0.00	0.00	0.00
Heathland and shrub	0.00	0.00	0.00	0.00	0.00	0.00
Lakes	0.00	0.00	0.00	0.00	0.00	0.00
Sparsely vegetated land	0.00	0.00	0.00	0.00	0.00	0.00
Urban	0.00	0.00	0.00	0.00	0.00	0.00
Wetland	0.00	0.00	0.00	0.00	0.00	0.00
Woodland and forest	0.00	0.00	0.00	0.00	0.00	0.00
Intertidal sediment	0.00	0.00	0.00	0.00	0.00	0.00
Coastal saltmarsh	0.00	0.00	0.00	0.00	0.00	0.00
Rocky shore	0.00	0.00	0.00	0.00	0.00	0.00
Coastal lagoons	0.00	0.00	0.00	0.00	0.00	0.00
Intertidal hard structures	0.00	0.00	0.00	0.00	0.00	0.00
Watercourse footprint	0.00	0.00	0.00	0.00	0.00	0.00
Individual trees	0.00	0.00	0.00	0.00	0.00	0.00

Combined on-site and off-site change by broad habitat type

Habitat group	Baseline		On-site and off-site post-development		Combined change	
	Combined existing area	Combined existing value	Combined proposed area	Combined proposed value	Combined area change	Combined unit change
Cropland	1071.93	2194.75	283.34	609.98	-788.58	-1584.77
Grassland	117.96	657.69	842.05	3222.95	724.10	2565.26
Heathland and shrub	1.15	8.84	13.90	99.76	12.75	90.92
Lakes	0.74	5.19	0.82	5.82	0.08	0.63
Sparsely vegetated land	0.00	0.00	0.00	0.00	0.00	0.00
Urban	13.14	0.00	39.83	0.00	26.69	0.00
Wetland	0.81	1.52	0.81	1.52	0.00	0.00
Woodland and forest	7.03	66.78	31.98	123.28	24.95	56.50
Intertidal sediment	0.00	0.00	0.00	0.00	0.00	0.00
Coastal saltmarsh	0.00	0.00	0.00	0.00	0.00	0.00
Rocky shore	0.00	0.00	0.00	0.00	0.00	0.00
Coastal lagoons	0.00	0.00	0.00	0.00	0.00	0.00
Intertidal hard structures	0.00	0.00	0.00	0.00	0.00	0.00
Watercourse footprint	0.00	0.00	0.00	0.00	0.00	0.00
Individual trees	10.07	81.19	10.10	81.28	0.03	0.09

Combined area lost from baseline(s) by distinctiveness band

Category	Area lost (hectares)	Area lost (%)
V.High	0	
High	0	
Medium	24.2869	3
Low	883.555	97
V.Low	0.7378	0

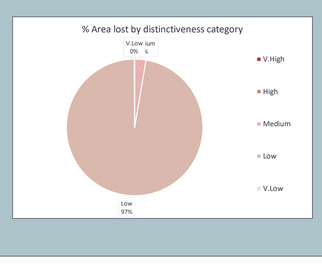

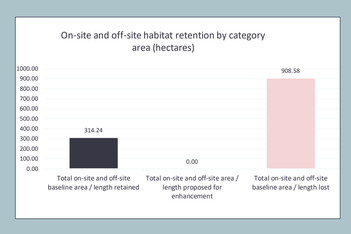

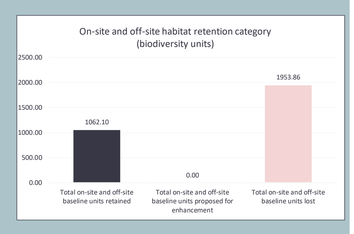

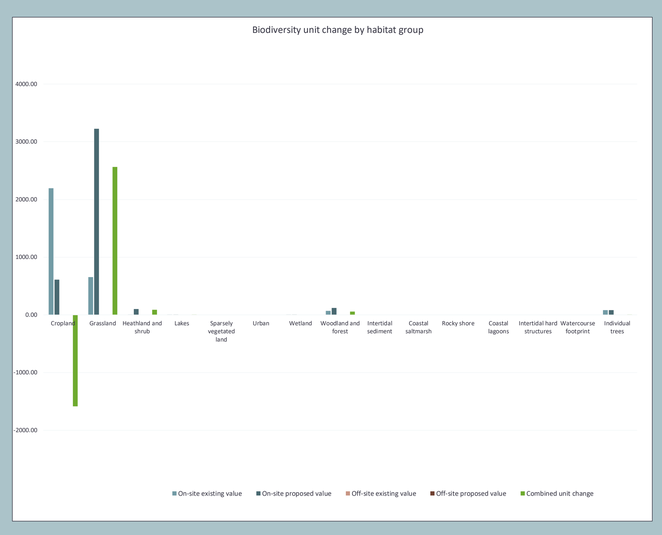

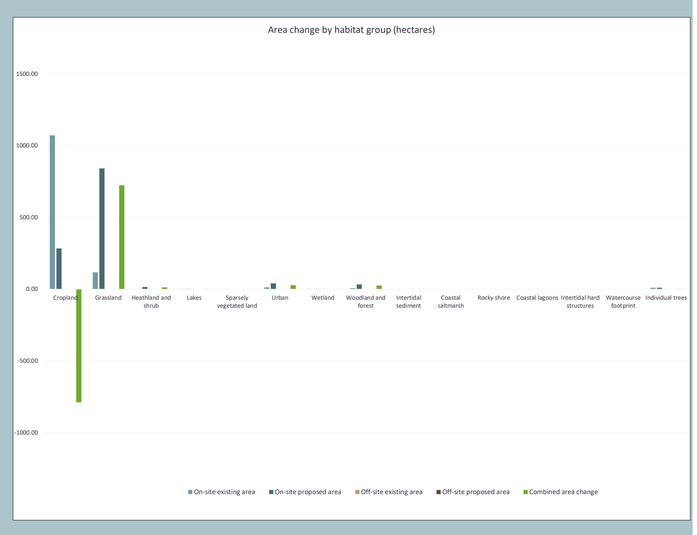

Hedgerows and Lines of Trees

Hedgerows and lines of trees

On-site change by hedgerow type

Hedgerow type	Baseline		Post-development on-site		On-site change	
	On-site existing length	On-site existing value	On-site proposed length	On-site proposed value	On-site length change	On-site unit change
Species-rich native hedgerow with trees - associated with bank or ditch	1.46	29.86	1.46	29.86	0.00	0.00
Species-rich native hedgerow with trees	35.47	577.78	62.23	802.65	26.76	224.87
Species-rich native hedgerow - associated with bank or ditch	4.07	70.28	4.07	70.28	0.00	0.00
Native hedgerow with trees - associated with bank or ditch	1.01	15.11	1.01	15.11	0.00	0.00
Species-rich native hedgerow	4.00	46.81	12.62	104.53	8.62	57.72
Native hedgerow - associated with bank or ditch	5.14	49.30	5.14	49.30	0.00	0.00
Native hedgerow with trees	9.13	84.75	9.13	84.75	0.00	0.00
Ecologically valuable line of trees	0.07	0.86	0.07	0.86	0.00	0.00
Ecologically valuable line of trees - associated with bank or ditch	0.00	0.00	0.00	0.00	0.00	0.00
Native hedgerow	7.62	39.24	9.84	46.68	2.22	7.44
Line of trees	1.78	8.98	1.78	8.98	0.00	0.00
Line of trees - associated with bank or ditch	0.47	2.29	0.47	2.29	0.00	0.00
Non-native and ornamental hedgerow	0.00	0.00	0.00	0.00	0.00	0.00

Off-site change by hedgerow type

Hedgerow type	Off-site baseline		Post-development off-site		Off-site change	
	Off-site existing length	Off-site existing value	Off-site proposed length	Off-site proposed value	Off-site length change	Off-site unit change
Species-rich native hedgerow with trees - associated with bank or ditch	0.00	0.00	0.00	0.00	0.00	0.00
Species-rich native hedgerow with trees	0.00	0.00	0.00	0.00	0.00	0.00
Species-rich native hedgerow - associated with bank or ditch	0.00	0.00	0.00	0.00	0.00	0.00
Native hedgerow with trees - associated with bank or ditch	0.00	0.00	0.00	0.00	0.00	0.00
Species-rich native hedgerow	0.00	0.00	0.00	0.00	0.00	0.00
Native hedgerow - associated with bank or ditch	0.00	0.00	0.00	0.00	0.00	0.00
Native hedgerow with trees	0.00	0.00	0.00	0.00	0.00	0.00
Ecologically valuable line of trees	0.00	0.00	0.00	0.00	0.00	0.00
Ecologically valuable line of trees - associated with bank or ditch	0.00	0.00	0.00	0.00	0.00	0.00
Native hedgerow	0.00	0.00	0.00	0.00	0.00	0.00
Line of trees	0.00	0.00	0.00	0.00	0.00	0.00
Line of trees - associated with bank or ditch	0.00	0.00	0.00	0.00	0.00	0.00
Non-native and ornamental hedgerow	0.00	0.00	0.00	0.00	0.00	0.00

Combined on-site and off-site change by hedgerow type

Hedgerow type	Baseline		Post-development		Change	
	Combined existing length	Combined existing value	Combined proposed length	Combined proposed value	Combined length change	Combined unit change
Species-rich native hedgerow with trees - associated with bank or ditch	1.46	29.86	1.46	29.86	0.00	0.00
Species-rich native hedgerow with trees	35.47	577.78	62.23	802.65	26.76	224.87
Species-rich native hedgerow - associated with bank or ditch	4.07	70.28	4.07	70.28	0.00	0.00
Native hedgerow with trees - associated with bank or ditch	1.01	15.11	1.01	15.11	0.00	0.00
Species-rich native hedgerow	4.00	46.81	12.62	104.53	8.62	57.72
Native hedgerow - associated with bank or ditch	5.14	49.30	5.14	49.30	0.00	0.00
Native hedgerow with trees	9.13	84.75	9.13	84.75	0.00	0.00
Ecologically valuable line of trees	0.07	0.86	0.07	0.86	0.00	0.00
Ecologically valuable line of trees - associated with bank or ditch	0.00	0.00	0.00	0.00	0.00	0.00
Native hedgerow	7.62	39.24	9.84	46.68	2.22	7.44
Line of trees	1.78	8.98	1.78	8.98	0.00	0.00
Line of trees - associated with bank or ditch	0.47	2.29	0.47	2.29	0.00	0.00
Non-native and ornamental hedgerow	0.00	0.00	0.00	0.00	0.00	0.00

Combined length lost from baseline(s) by distinctiveness band

Category	Length lost (km)	Length lost (%)
V.High	0	
High	0	
Medium	0	
Low	0	
V.Low	0	



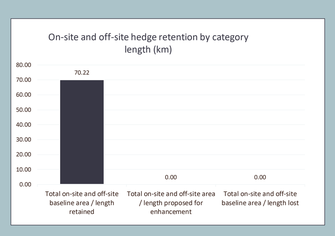

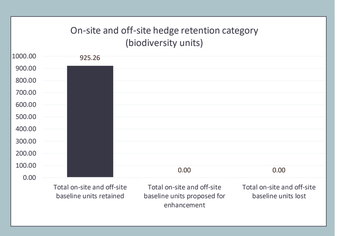

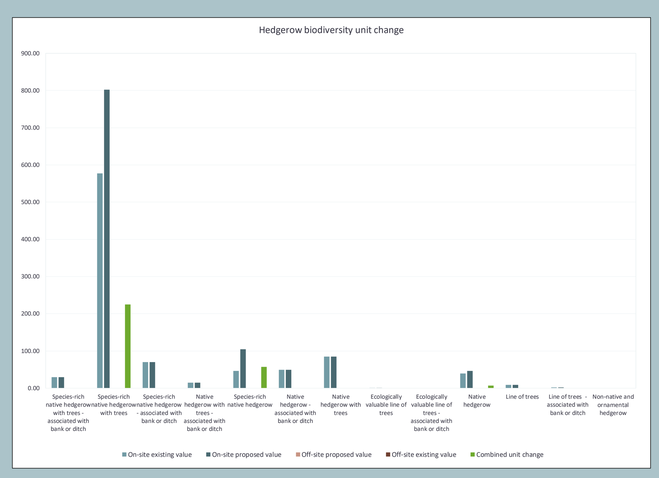

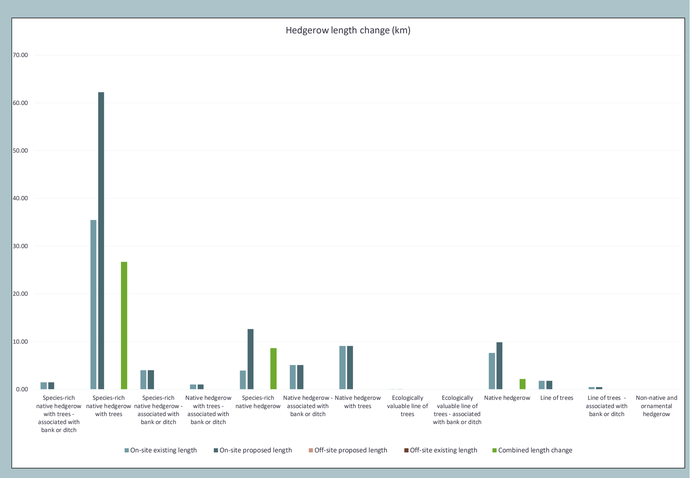

Watercourses

Watercourses

On-site change by watercourse type

Watercourse type	Baseline		Post-development on site		On-site Change	
	On-site existing length	On-site existing value	On-site proposed length	On-site proposed value	On-site length change	On-site unit change
Priority habitat	0.0	0.0	0.0	0.0	0.0	0.0
Other rivers and streams	3.3	26.0	3.3	29.9	0.0	4.0
Ditches	8.8	77.6	8.8	90.2	0.0	12.7
Canals	0.0	0.0	0.0	0.0	0.0	0.0
Culvert	0.0	0.0	0.0	0.0	0.0	0.0

Off-site change by watercourse type

Watercourse type	Baseline		Post development off-site		Off-site Change	
	Off-site existing length	Off-site existing value	Off-site proposed length	Off-site proposed value	Off-site length change	Off-site unit change
Priority habitat	0.0	0.0	0.0	0.0	0.0	0.0
Other rivers and streams	0.0	0.0	0.0	0.0	0.0	0.0
Ditches	0.0	0.0	0.0	0.0	0.0	0.0
Canals	0.0	0.0	0.0	0.0	0.0	0.0
Culvert	0.0	0.0	0.0	0.0	0.0	0.0

Combined on-site and off-site change by watercourse type

Watercourse type	Baseline		Post-development on-site		On-site change	
	Combined existing length	Combined existing value	Combined proposed length	Combined proposed value	Combined length change	Combined unit change
Priority habitat	0.0	0.0	0.0	0.0	0.0	0.0
Other rivers and streams	3.3	26.0	3.3	29.9	0.0	4.0
Ditches	8.8	77.6	8.8	90.2	0.0	12.7
Canals	0.0	0.0	0.0	0.0	0.0	0.0
Culvert	0.0	0.0	0.0	0.0	0.0	0.0

Combined length lost from baseline(s) by distinctiveness band

Category	Length lost (km)	Length lost (%)
V.High	0	
High	0	
Medium	0	
Low	0	



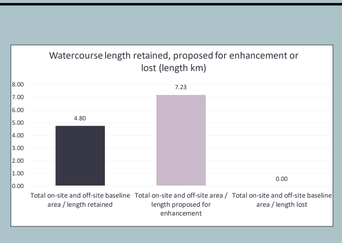

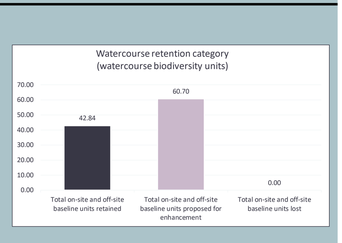

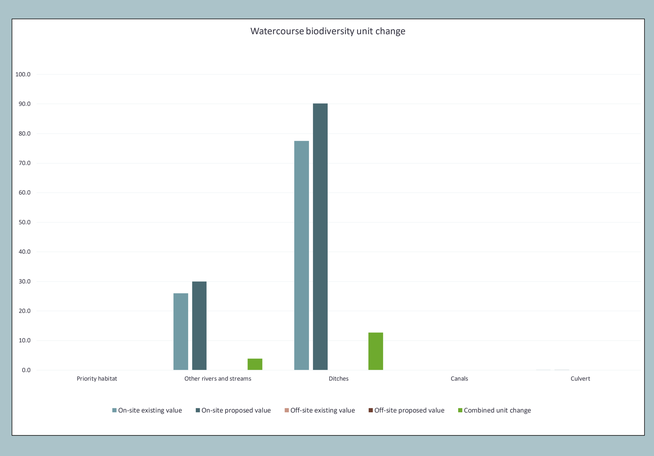

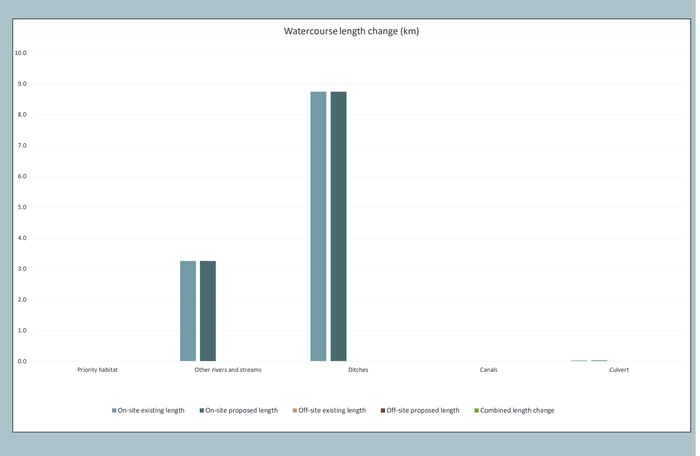

Project Name: East Fox Joint – Map Reference:
A-1 Op-Site Habitat Baseline

Condition / Dist Criteria | Condition / Dist Note

Main Menu

Area habitat summary

Total Site Area Hectare	1112.83
Total Site Habitat	1112.83
Total Site Habitat Units	0.00

Ref	Existing area habitat				Distinctiveness		Condition		Strategic significance				Required Action to Meet Trading Rules	Ecological Condition
	Broad Habitat	Habitat Type	Irreplaceable habitat	Area (hectares)	Distinctiveness	Score	Condition	Score	Strategic significance	Strategic significance	Strategic significance multiplier			Total habitat units
1	Cropland	Arable field margin (grass/cut/cow)	No	0.0416	Medium	4	Condition Assessment N/A	1	Area/compensation not in local strategy/ no local strategy	Low Strategic Significance	1	Same or not applicable or a higher distinctiveness habitat required		27.16
2	Cropland	Arable field margin (grass/cut/cow)	No	0.0372	Medium	4	Condition Assessment N/A	1	Area/compensation not in local strategy/ no local strategy	Low Strategic Significance	1	Same or not applicable or a higher distinctiveness habitat required		24.29
3	Cropland	Arable field margin (pollen and nectar	No	0.0746	Medium	4	Condition Assessment N/A	1	Area/compensation not in local strategy/ no local strategy	Low Strategic Significance	1	Same or not applicable or a higher distinctiveness habitat required		48.70
4	Cropland	Arable field margin (pollen and nectar	No	0.0278	Medium	4	Condition Assessment N/A	1	Area/compensation not in local strategy/ no local strategy	Low Strategic Significance	1	Same or not applicable or a higher distinctiveness habitat required		18.15
5	Cropland	Arable field margin (pre-harvest)	No	1.918	Medium	4	Condition Assessment N/A	1	Area/compensation not in local strategy/ no local strategy	Low Strategic Significance	1	Same or not applicable or a higher distinctiveness habitat required		4.50
6	Cropland	Arable field margin (pre-harvest)	No	4.0874	Medium	4	Condition Assessment N/A	1	Area/compensation not in local strategy/ no local strategy	Low Strategic Significance	1	Same or not applicable or a higher distinctiveness habitat required		18.47
7	Cropland	Cereal crops	No	607.3988	Low	2	Condition Assessment N/A	1	Area/compensation not in local strategy/ no local strategy	Low Strategic Significance	1	Same distinctiveness or better habitat required 2	1386.07	113.0973
8	Cropland	Non-cereal crops	No	125.0026	Low	2	Condition Assessment N/A	1	Area/compensation not in local strategy/ no local strategy	Low Strategic Significance	1	Same distinctiveness or better habitat required 2	285.75	18.910
9	Cropland	Temporary grass and clover leys	No	114.0005	Low	2	Condition Assessment N/A	1	Area/compensation not in local strategy/ no local strategy	Low Strategic Significance	1	Same distinctiveness or better habitat required 2	262.07	18.910
10	Cropland	Winter stubble	No	108.0000	Low	2	Condition Assessment N/A	1	Area/compensation not in local strategy/ no local strategy	Low Strategic Significance	1	Same distinctiveness or better habitat required 2	213.12	32.1008
11	Grassland	Modified grassland	No	64.0267	Low	2	Good	3	Area/compensation not in local strategy/ no local strategy	Low Strategic Significance	1	Same distinctiveness or better habitat required 2	207.22	28.8020
12	Grassland	Modified grassland	No	15.000	Low	2	Moderate	2	Area/compensation not in local strategy/ no local strategy	Low Strategic Significance	1	Same distinctiveness or better habitat required 2	60.30	7.2000
13	Grassland	Modified grassland	No	14.0000	Low	2	Poor	1	Area/compensation not in local strategy/ no local strategy	Low Strategic Significance	1	Same distinctiveness or better habitat required 2	28.27	9.0000
14	Woodland and forest	Other woodland (mixed)	No	0.0618	Medium	4	Moderate	2	Area/compensation not in local strategy/ no local strategy	Low Strategic Significance	1	Same or not applicable or a higher distinctiveness habitat required	4.74	0.0618
15	Grassland	Other neutral grassland	No	4.0042	Medium	4	Good	3	Area/compensation not in local strategy/ no local strategy	Low Strategic Significance	1	Same or not applicable or a higher distinctiveness habitat required	64.05	4.7140
16	Grassland	Other neutral grassland	No	2.1108	Medium	4	Good	3	Area/compensation not in local strategy/ no local strategy	Low Strategic Significance	1	Same or not applicable or a higher distinctiveness habitat required	33.62	1.8023
17	Grassland	Other neutral grassland	No	0.2144	Medium	4	Moderate	2	Area/compensation not in local strategy/ no local strategy	Low Strategic Significance	1	Same or not applicable or a higher distinctiveness habitat required	4.15	0.1288
18	Grassland	Other neutral grassland	No	11.2057	Medium	4	Moderate	2	Area/compensation not in local strategy/ no local strategy	Low Strategic Significance	1	Same or not applicable or a higher distinctiveness habitat required	90.91	9.0008
19	Grassland	Other neutral grassland	No	5.7506	Medium	4	Poor	1	Area/compensation not in local strategy/ no local strategy	Low Strategic Significance	1	Same or not applicable or a higher distinctiveness habitat required	22.02	5.1006
20	Grassland	Other neutral grassland	No	13.4701	Medium	4	Poor	1	Area/compensation not in local strategy/ no local strategy	Low Strategic Significance	1	Same or not applicable or a higher distinctiveness habitat required	51.60	12.1024
21	Heathland and dwarf	Shrubs/trees scrub	No	0.0262	Medium	4	Poor		Area/compensation not in local strategy/ no local strategy	Low Strategic Significance	1	Same or not applicable or a higher distinctiveness habitat required	0.10	0.0262
22	Heathland and dwarf	Bramble scrub	No	0.0456	Medium	4	Condition Assessment N/A	1	Area/compensation not in local strategy/ no local strategy	Low Strategic Significance	1	Same or not applicable or a higher distinctiveness habitat required	0.18	0.0455
23	Heathland and dwarf	Southern scrub	No	0.0050	Medium	4	Moderate	2	Area/compensation not in local strategy/ no local strategy	Low Strategic Significance	1	Same or not applicable or a higher distinctiveness habitat required	0.10	0.0200
24	Heathland and dwarf	Mixed scrub	No	0.0044	Medium	4	Good	3	Area/compensation not in local strategy/ no local strategy	Low Strategic Significance	1	Same or not applicable or a higher distinctiveness habitat required	0.05	0.0044
25	Heathland and dwarf	Mixed scrub	No	0.0037	Medium	4	Good	3	Area/compensation not in local strategy/ no local strategy	Low Strategic Significance	1	Same or not applicable or a higher distinctiveness habitat required	0.04	0.0037
26	Heathland and dwarf	Mixed scrub	No	0.0001	Medium	4	Moderate	2	Area/compensation not in local strategy/ no local strategy	Low Strategic Significance	1	Same or not applicable or a higher distinctiveness habitat required	0.00	0.0016
27	Heathland and dwarf	Mixed scrub	No	0.0000	Medium	4	Moderate	2	Area/compensation not in local strategy/ no local strategy	Low Strategic Significance	1	Same or not applicable or a higher distinctiveness habitat required	0.00	0.0004
28	Heathland and dwarf	Mixed scrub	No	0.0040	Medium	4	Poor	1	Area/compensation not in local strategy/ no local strategy	Low Strategic Significance	1	Same or not applicable or a higher distinctiveness habitat required	0.00	0.0040
29	Heathland and dwarf	Willow scrub	No	0.1081	Medium	4	Good	3	Area/compensation not in local strategy/ no local strategy	Low Strategic Significance	1	Same or not applicable or a higher distinctiveness habitat required	1.85	0.1084
30	Heathland and dwarf	Willow scrub	No	0.0186	Medium	4	Moderate	2	Area/compensation not in local strategy/ no local strategy	Low Strategic Significance	1	Same or not applicable or a higher distinctiveness habitat required	0.14	0.0186
31	Lake	Ponds (non-priority habitat)	No	0.0008	Medium	4	Good	3	Area/compensation not in local strategy/ no local strategy	Low Strategic Significance	1	Same or not applicable or a higher distinctiveness habitat required	0.01	0.0008
32	Lake	Ponds (non-priority habitat)	No	0.0702	Medium	4	Good	3	Area/compensation not in local strategy/ no local strategy	Low Strategic Significance	1	Same or not applicable or a higher distinctiveness habitat required	0.84	0.0702
33	Lake	Ponds (non-priority habitat)	No	0.0227	Medium	4	Moderate	2	Area/compensation not in local strategy/ no local strategy	Low Strategic Significance	1	Same or not applicable or a higher distinctiveness habitat required	1.70	0.0227
34	Lake	Ponds (non-priority habitat)	No	0.1372	Medium	4	Moderate	2	Area/compensation not in local strategy/ no local strategy	Low Strategic Significance	1	Same or not applicable or a higher distinctiveness habitat required	1.82	0.1372
35	Lake	Ponds (non-priority habitat)	No	0.0561	Medium	4	Poor	1	Area/compensation not in local strategy/ no local strategy	Low Strategic Significance	1	Same or not applicable or a higher distinctiveness habitat required	0.56	0.0561
36	Lake	Ponds (non-priority habitat)	No	0.1700	Medium	4	Poor	1	Area/compensation not in local strategy/ no local strategy	Low Strategic Significance	1	Same or not applicable or a higher distinctiveness habitat required	0.71	0.1700
37	Urban	Artificial unvegetated, unsealed surface	No	1.1503	V Low	0	N/A - Other	0	Area/compensation not in local strategy/ no local strategy	Low Strategic Significance	1	Compensation Not Required	0.00	0.0000
38	Urban	Developed land; sealed surface	No	12.0200	V Low	0	N/A - Other	0	Formally identified in local strategy	High strategic significance	1.15	Compensation Not Required	0.00	13.8230
39	Wetland	Pond (upland and lowland)	No	0.0848	V High	10	Moderate	2	Area/compensation not in local strategy/ no local strategy	Low Strategic Significance	1.15	Same habitat required - Compensation value at risk	1.95	0.0848
40	Wetland	Pond (upland and lowland)	Yes	0.0420	V High	10	Good	3	Area/compensation not in local strategy/ no local strategy	Low Strategic Significance	1	Bespoke compensation likely to be required	0.84	0.0420
41	Wetland	Pond (upland and lowland)	Yes	0.1754	V High	10	Poor	1	Area/compensation not in local strategy/ no local strategy	Low Strategic Significance	1	Bespoke compensation likely to be required	4.38	0.1754
42	Woodland and forest	Lowland mixed deciduous woodland	No	1.184	High	8	Moderate	2	Area/compensation not in local strategy/ no local strategy	Low Strategic Significance	1	Same habitat required 2	14.21	1.184
43	Woodland and forest	Lowland mixed deciduous woodland	No	0.1080	High	8	Poor	1	Area/compensation not in local strategy/ no local strategy	Low Strategic Significance	1	Same habitat required 2	2.05	0.1080
44	Woodland and forest	Other coniferous woodland	No	0.0040	Low	2	Poor	1	Area/compensation not in local strategy/ no local strategy	Low Strategic Significance	1	Same distinctiveness or better habitat required 2	0.01	0.0040
45	Woodland and forest	Other young pine woodland	No	0.1058	Medium	4	Good	3	Area/compensation not in local strategy/ no local strategy	Low Strategic Significance	1	Same or not applicable or a higher distinctiveness habitat required	1.91	0.0156
46	Woodland and forest	Other woodland (broadleaved	No	0.174	Medium	4	Good	3	Area/compensation not in local strategy/ no local strategy	Low Strategic Significance	1	Same or not applicable or a higher distinctiveness habitat required	3.08	0.174
47	Woodland and forest	Other woodland (broadleaved	No	0.0660	Medium	4	Good	3	Area/compensation not in local strategy/ no local strategy	Low Strategic Significance	1	Same or not applicable or a higher distinctiveness habitat required	0.80	0.0660
48	Woodland and forest	Other woodland (broadleaved	No	1.0272	Medium	4	Moderate	2	Area/compensation not in local strategy/ no local strategy	Low Strategic Significance	1	Same or not applicable or a higher distinctiveness habitat required	14.65	1.0266
49	Woodland and forest	Other woodland (broadleaved	No	0.1458	Medium	4	Moderate	2	Area/compensation not in local strategy/ no local strategy	Low Strategic Significance	1	Same or not applicable or a higher distinctiveness habitat required	0.08	0.1458
50	Woodland and forest	Other woodland (broadleaved	No	0.0010	Medium	4	Poor	1	Area/compensation not in local strategy/ no local strategy	Low Strategic Significance	1	Same or not applicable or a higher distinctiveness habitat required	0.00	0.0010
51	Woodland and forest	Other woodland (broadleaved	No	0.0010	Medium	4	Poor	1	Area/compensation not in local strategy/ no local strategy	Low Strategic Significance	1	Same or not applicable or a higher distinctiveness habitat required	0.00	0.0010
52	Woodland and forest	Other woodland (mixed)	No	1.1903	Medium	4	Good	3	Area/compensation not in local strategy/ no local strategy	Low Strategic Significance	1	Same or not applicable or a higher distinctiveness habitat required	14.28	1.1903
53	Woodland and forest	Other woodland (mixed)	No	0.0202	Medium	4	Good	3	Area/compensation not in local strategy/ no local strategy	Low Strategic Significance	1	Same or not applicable or a higher distinctiveness habitat required	0.24	0.0202
54	Woodland and forest	Other woodland (mixed)	No	0.4028	Medium	4	Moderate	2	Area/compensation not in local strategy/ no local strategy	Low Strategic Significance	1	Same or not applicable or a higher distinctiveness habitat required	5.64	0.4028
55	Woodland and forest	Yew woodland	No	0.1400	High	8	Good	3	Area/compensation not in local strategy/ no local strategy	Low Strategic Significance	1	Same habitat required 2	2.98	0.1400
56	Woodland and forest	Yew woodland	No	0.0243	High	8	Moderate	2	Area/compensation not in local strategy/ no local strategy	Low Strategic Significance	1	Same habitat required 2	0.42	0.0243
57	Individual trees	Broad/mixed	No	0.0455	Medium	4	Good	3	Area/compensation not in local strategy/ no local strategy	Low Strategic Significance	1	Same or not applicable or a higher distinctiveness habitat required	46.01	0.0455
58	Individual trees	Broad/mixed	No	1.1875	Medium	4	Good	3	Area/compensation not in local strategy/ no local strategy	Low Strategic Significance	1	Same or not applicable or a higher distinctiveness habitat required	14.25	1.1875
59	Individual trees	Broad/mixed	No	0.0401	Medium	4	Moderate	2	Area/compensation not in local strategy/ no local strategy	Low Strategic Significance	1	Same or not applicable or a higher distinctiveness habitat required	0.38	0.0401
60	Individual trees	Broad/mixed	Yes	0.1001	Medium	4	Moderate	2	Area/compensation not in local strategy/ no local strategy	Low Strategic Significance	1	Bespoke compensation likely to be required	0.95	0.1001
61	Individual trees	Broad/mixed	Yes	0.1179	Medium	4	Good	3	Area/compensation not in local strategy/ no local strategy	Low Strategic Significance	1	Bespoke compensation likely to be required	0.95	0.1179

Ref	Area retained	Area enhanced	Baseline retained	Baseline enhanced	Area habitat lost	Delta lost	Bespoke compensation agreed for losses of HRCs or irreplaceable habitat	Comments: User comments	Planning authority comments	Habitat reference number
1	2.1884		8.75	0.00	4.38	19.29				Fobargan 28_17_38_1
2	0.0893		0.74	0.00	0.45	3.08				F_38_17 F_38_0
3	0.0644		3.00	0.00	0.75	14.82				E_0000_17_0000_0 E_0000_17_0000_0 E_0000_17_0000_0 E_0000_17_0000_0
4	1.0806		4.00	0.00	2.00	11.80				F_38_15F_38_15F_38 F_38_15F_38_15F_38 F_38_15F_38_15F_38

Project Name: East Pre Solar	Map Reference:
A-2 On-Site Habitat Creation	

Condense / Show Columns | Condense / Show Rows | Main Menu

Area habitat summary	
Total Net Unit Change	1188.83
Total Net % Change	37.42%
Trading Rules Satisfied	Yes ✓
Area Check	Area Acceptable ✓

Note; Habitat selected has a time to target condition greater than 30 years. Non standard agreement may be required.

				Distinctiveness		Condition		Strategic significance			Temporal multiplier					Difficulty multiplier					Comments		
Ref	Broad Habitat	Proposed habitat	Post intervention habitats Area (hectares)	Distinctiveness	Score	Condition	Score	Strategic significance	Strategic significance	Strategic significance multiplier	Standard time to target condition (years)	Habitat created in advance (years)	Delay in starting habitat creation (years)	Standard or adjusted time to target condition	Final time to target condition (years)	Final time to target multiplier	Standard difficulty of creation	Applied difficulty multiplier	Final difficulty of creation	Difficulty multiplier applied	Habitat units delivered	User comments	Planning authority comments	Habitat reference number
1	Cropland	Arable field margins game bird mix	1.9054	Medium	4	Condition Assessment N/A	1	Area/compensation not in local strategy/ no local strategy	Low Strategic Significance	1	1	0	0	Standard time to target condition applied	1	0.965	Low	Standard difficulty applied	Low	1	7.26			P_8_1_1
2	Cropland	Arable field margins game bird mix	12.9255	Medium	4	Condition Assessment N/A	1	Formally identified in local strategy	High strategic significance	1.15	1	0	0	Standard time to target condition applied	1	0.965	Low	Standard difficulty applied	Low	1	57.38			P_3B_14:P_3B_2:P_3B_17:P_3B_4:P_4B:P_4B:P_4B_1:P_4B_8:P_3B_1:P_7C_1:P_7C_4:P_7E_1:P_7E_2:P_7E_11:P_8_1:P_8A_1:P_8A_2:P_8A_3:P_8B_1:P_8B_10:P_8B_11:P_8B_18:P_8B_19:P_8B_20:P_8B_21:P_8B_22:P_8B_23:P_8B_24:P_8B_25:P_8B_26:P_8B_27:P_8B_28:P_8B_29:P_8B_30:P_8B_31:P_8B_32:P_8B_33:P_8B_34:P_8B_35:P_8B_36:P_8B_37:P_8B_38:P_8B_39:P_8B_40:P_8B_41:P_8B_42:P_8B_43:P_8B_44:P_8B_45:P_8B_46:P_8B_47:P_8B_48:P_8B_49:P_8B_50:P_8B_51:P_8B_52:P_8B_53:P_8B_54:P_8B_55:P_8B_56:P_8B_57:P_8B_58:P_8B_59:P_8B_60:P_8B_61:P_8B_62:P_8B_63:P_8B_64:P_8B_65:P_8B_66:P_8B_67:P_8B_68:P_8B_69:P_8B_70:P_8B_71:P_8B_72:P_8B_73:P_8B_74:P_8B_75:P_8B_76:P_8B_77:P_8B_78:P_8B_79:P_8B_80:P_8B_81:P_8B_82:P_8B_83:P_8B_84:P_8B_85:P_8B_86:P_8B_87:P_8B_88:P_8B_89:P_8B_90:P_8B_91:P_8B_92:P_8B_93:P_8B_94:P_8B_95:P_8B_96:P_8B_97:P_8B_98:P_8B_99:P_8B_100:P_8B_101:P_8B_102:P_8B_103:P_8B_104:P_8B_105:P_8B_106:P_8B_107:P_8B_108:P_8B_109:P_8B_110:P_8B_111:P_8B_112:P_8B_113:P_8B_114:P_8B_115:P_8B_116:P_8B_117:P_8B_118:P_8B_119:P_8B_120:P_8B_121:P_8B_122:P_8B_123:P_8B_124:P_8B_125:P_8B_126:P_8B_127:P_8B_128:P_8B_129:P_8B_130:P_8B_131:P_8B_132:P_8B_133:P_8B_134:P_8B_135:P_8B_136:P_8B_137:P_8B_138:P_8B_139:P_8B_140:P_8B_141:P_8B_142:P_8B_143:P_8B_144:P_8B_145:P_8B_146:P_8B_147:P_8B_148:P_8B_149:P_8B_150:P_8B_151:P_8B_152:P_8B_153:P_8B_154:P_8B_155:P_8B_156:P_8B_157:P_8B_158:P_8B_159:P_8B_160:P_8B_161:P_8B_162:P_8B_163:P_8B_164:P_8B_165:P_8B_166:P_8B_167:P_8B_168:P_8B_169:P_8B_170:P_8B_171:P_8B_172:P_8B_173:P_8B_174:P_8B_175:P_8B_176:P_8B_177:P_8B_178:P_8B_179:P_8B_180:P_8B_181:P_8B_182:P_8B_183:P_8B_184:P_8B_185:P_8B_186:P_8B_187:P_8B_188:P_8B_189:P_8B_190:P_8B_191:P_8B_192:P_8B_193:P_8B_194:P_8B_195:P_8B_196:P_8B_197:P_8B_198:P_8B_199:P_8B_200:P_8B_201:P_8B_202:P_8B_203:P_8B_204:P_8B_205:P_8B_206:P_8B_207:P_8B_208:P_8B_209:P_8B_210:P_8B_211:P_8B_212:P_8B_213:P_8B_214:P_8B_215:P_8B_216:P_8B_217:P_8B_218:P_8B_219:P_8B_220:P_8B_221:P_8B_222:P_8B_223:P_8B_224:P_8B_225:P_8B_226:P_8B_227:P_8B_228:P_8B_229:P_8B_230:P_8B_231:P_8B_232:P_8B_233:P_8B_234:P_8B_235:P_8B_236:P_8B_237:P_8B_238:P_8B_239:P_8B_240:P_8B_241:P_8B_242:P_8B_243:P_8B_244:P_8B_245:P_8B_246:P_8B_247:P_8B_248:P_8B_249:P_8B_250:P_8B_251:P_8B_252:P_8B_253:P_8B_254:P_8B_255:P_8B_256:P_8B_257:P_8B_258:P_8B_259:P_8B_260:P_8B_261:P_8B_262:P_8B_263:P_8B_264:P_8B_265:P_8B_266:P_8B_267:P_8B_268:P_8B_269:P_8B_270:P_8B_271:P_8B_272:P_8B_273:P_8B_274:P_8B_275:P_8B_276:P_8B_277:P_8B_278:P_8B_279:P_8B_280:P_8B_281:P_8B_282:P_8B_283:P_8B_284:P_8B_285:P_8B_286:P_8B_287:P_8B_288:P_8B_289:P_8B_290:P_8B_291:P_8B_292:P_8B_293:P_8B_294:P_8B_295:P_8B_296:P_8B_297:P_8B_298:P_8B_299:P_8B_300:P_8B_301:P_8B_302:P_8B_303:P_8B_304:P_8B_305:P_8B_306:P_8B_307:P_8B_308:P_8B_309:P_8B_310:P_8B_311:P_8B_312:P_8B_313:P_8B_314:P_8B_315:P_8B_316:P_8B_317:P_8B_318:P_8B_319:P_8B_320:P_8B_321:P_8B_322:P_8B_323:P_8B_324:P_8B_325:P_8B_326:P_8B_327:P_8B_328:P_8B_329:P_8B_330:P_8B_331:P_8B_332:P_8B_333:P_8B_334:P_8B_335:P_8B_336:P_8B_337:P_8B_338:P_8B_339:P_8B_340:P_8B_341:P_8B_342:P_8B_343:P_8B_344:P_8B_345:P_8B_346:P_8B_347:P_8B_348:P_8B_349:P_8B_350:P_8B_351:P_8B_352:P_8B_353:P_8B_354:P_8B_355:P_8B_356:P_8B_357:P_8B_358:P_8B_359:P_8B_360:P_8B_361:P_8B_362:P_8B_363:P_8B_364:P_8B_365:P_8B_366:P_8B_367:P_8B_368:P_8B_369:P_8B_370:P_8B_371:P_8B_372:P_8B_373:P_8B_374:P_8B_375:P_8B_376:P_8B_377:P_8B_378:P_8B_379:P_8B_380:P_8B_381:P_8B_382:P_8B_383:P_8B_384:P_8B_385:P_8B_386:P_8B_387:P_8B_388:P_8B_389:P_8B_390:P_8B_391:P_8B_392:P_8B_393:P_8B_394:P_8B_395:P_8B_396:P_8B_397:P_8B_398:P_8B_399:P_8B_400:P_8B_401:P_8B_402:P_8B_403:P_8B_404:P_8B_405:P_8B_406:P_8B_407:P_8B_408:P_8B_409:P_8B_410:P_8B_411:P_8B_412:P_8B_413:P_8B_414:P_8B_415:P_8B_416:P_8B_417:P_8B_418:P_8B_419:P_8B_420:P_8B_421:P_8B_422:P_8B_423:P_8B_424:P_8B_425:P_8B_426:P_8B_427:P_8B_428:P_8B_429:P_8B_430:P_8B_431:P_8B_432:P_8B_433:P_8B_434:P_8B_435:P_8B_436:P_8B_437:P_8B_438:P_8B_439:P_8B_440:P_8B_441:P_8B_442:P_8B_443:P_8B_444:P_8B_445:P_8B_446:P_8B_447:P_8B_448:P_8B_449:P_8B_450:P_8B_451:P_8B_452:P_8B_453:P_8B_454:P_8B_455:P_8B_456:P_8B_457:P_8B_458:P_8B_459:P_8B_460:P_8B_461:P_8B_462:P_8B_463:P_8B_464:P_8B_465:P_8B_466:P_8B_467:P_8B_468:P_8B_469:P_8B_470:P_8B_471:P_8B_472:P_8B_473:P_8B_474:P_8B_475:P_8B_476:P_8B_477:P_8B_478:P_8B_479:P_8B_480:P_8B_481:P_8B_482:P_8B_483:P_8B_484:P_8B_485:P_8B_486:P_8B_487:P_8B_488:P_8B_489:P_8B_490:P_8B_491:P_8B_492:P_8B_493:P_8B_494:P_8B_495:P_8B_496:P_8B_497:P_8B_498:P_8B_499:P_8B_500:P_8B_501:P_8B_502:P_8B_503:P_8B_504:P_8B_505:P_8B_506:P_8B_507:P_8B_508:P_8B_509:P_8B_510:P_8B_511:P_8B_512:P_8B_513:P_8B_514:P_8B_515:P_8B_516:P_8B_517:P_8B_518:P_8B_519:P_8B_520:P_8B_521:P_8B_522:P_8B_523:P_8B_524:P_8B_525:P_8B_526:P_8B_527:P_8B_528:P_8B_529:P_8B_530:P_8B_531:P_8B_532:P_8B_533:P_8B_534:P_8B_535:P_8B_536:P_8B_537:P_8B_538:P_8B_539:P_8B_540:P_8B_541:P_8B_542:P_8B_543:P_8B_544:P_8B_545:P_8B_546:P_8B_547:P_8B_548:P_8B_549:P_8B_550:P_8B_551:P_8B_552:P_8B_553:P_8B_554:P_8B_555:P_8B_556:P_8B_557:P_8B_558:P_8B_559:P_8B_560:P_8B_561:P_8B_562:P_8B_563:P_8B_564:P_8B_565:P_8B_566:P_8B_567:P_8B_568:P_8B_569:P_8B_570:P_8B_571:P_8B_572:P_8B_573:P_8B_574:P_8B_575:P_8B_576:P_8B_577:P_8B_578:P_8B_579:P_8B_580:P_8B_581:P_8B_582:P_8B_583:P_8B_584:P_8B_585:P_8B_586:P_8B_587:P_8B_588:P_8B_589:P_8B_590:P_8B_591:P_8B_592:P_8B_593:P_8B_594:P_8B_595:P_8B_596:P_8B_597:P_8B_598:P_8B_599:P_8B_600:P_8B_601:P_8B_602:P_8B_603:P_8B_604:P_8B_605:P_8B_606:P_8B_607:P_8B_608:P_8B_609:P_8B_610:P_8B_611:P_8B_612:P_8B_613:P_8B_614:P_8B_615:P_8B_616:P_8B_617:P_8B_618:P_8B_619:P_8B_620:P_8B_621:P_8B_622:P_8B_623:P_8B_624:P_8B_625:P_8B_626:P_8B_627:P_8B_628:P_8B_629:P_8B_630:P_8B_631:P_8B_632:P_8B_633:P_8B_634:P_8B_635:P_8B_636:P_8B_637:P_8B_638:P_8B_639:P_8B_640:P_8B_641:P_8B_642:P_8B_643:P_8B_644:P_8B_645:P_8B_646:P_8B_647:P_8B_648:P_8B_649:P_8B_650:P_8B_651:P_8B_652:P_8B_653:P_8B_654:P_8B_655:P_8B_656:P_8B_657:P_8B_658:P_8B_659:P_8B_660:P_8B_661:P_8B_662:P_8B_663:P_8B_664:P_8B_665:P_8B_666:P_8B_667:P_8B_668:P_8B_669:P_8B_670:P_8B_671:P_8B_672:P_8B_673:P_8B_674:P_8B_675:P_8B_676:P_8B_677:P_8B_678:P_8B_679:P_8B_680:P_8B_681:P_8B_682:P_8B_683:P_8B_684:P_8B_685:P_8B_686:P_8B_687:P_8B_688:P_8B_689:P_8B_690:P_8B_691:P_8B_692:P_8B_693:P_8B_694:P_8B_695:P_8B_696:P_8B_697:P_8B_698:P_8B_699:P_8B_700:P_8B_701:P_8B_702:P_8B_703:P_8B_704:P_8B_705:P_8B_706:P_8B_707:P_8B_708:P_8B_709:P_8B_710:P_8B_711:P_8B_712:P_8B_713:P_8B_714:P_8B_715:P_8B_716:P_8B_717:P_8B_718:P_8B_719:P_8B_720:P_8B_721:P_8B_722:P_8B_723:P_8B_724:P_8B_725:P_8B_726:P_8B_727:P_8B_728:P_8B_729:P_8B_730:P_8B_731:P_8B_732:P_8B_733:P_8B_734:P_8B_735:P_8B_736:P_8B_737:P_8B_738:P_8B_739:P_8B_740:P_8B_741:P_8B_742:P_8B_743:P_8B_744:P_8B_745:P_8B_746:P_8B_747:P_8B_748:P_8B_749:P_8B_750:P_8B_751:P_8B_752:P_8B_753:P_8B_754:P_8B_755:P_8B_756:P_8B_757:P_8B_758:P_8B_759:P_8B_760:P_8B_761:P_8B_762:P_8B_763:P_8B_764:P_8B_765:P_8B_766:P_8B_767:P_8B_768:P_8B_769:P_8B_770:P_8B_771:P_8B_772:P_8B_773:P_8B_774:P_8B_775:P_8B_776:P_8B_777:P_8B_778:P_8B_779:P_8B_780:P_8B_781:P_8B_782:P_8B_783:P_8B_784:P_8B_785:P_8B_786:P_8B_787:P_8B_788:P_8B_789:P_8B_790:P_8B_791:P_8B_792:P_8B_793:P_8B_794:P_8B_795:P_8B_796:P_8B_797:P_8B_798:P_8B_799:P_8B_800:P_8B_801:P_8B_802:P_8B_803:P_8B_804:P_8B_805:P_8B_806:P_8B_807:P_8B_808:P_8B_809:P_8B_810:P_8B_811:P_8B_812:P_8B_813:P_8B_814:P_8B_815:P_8B_816:P_8B_817:P_8B_818:P_8B_819:P_8B_820:P_8B_821:P_8B_822:P_8B_823:P_8B_824:P_8B_825:P_8B_826:P_8B_827:P_8B_828:P_8B_829:P_8B_830:P_8B_831:P_8B_832:P_8B_833:P_8B_834:P_8B_835:P_8B_836:P_8B_837:P_8B_838:P_8B_839:P_8B_840:P_8B_841:P_8B_842:P_8B_843:P_8B_844:P_8B_845:P_8B_846:P_8B_847:P_8B_848:P_8B_849:P_8B_850:P_8B_851:P_8B_852:P_8B_853:P_8B_854:P_8B_855:P_8B_856:P_8B_857:P_8B_858:P_8B_859:P_8B_860:P_8B_861:P_8B_862:P_8B_863:P_8B_864:P_8B_865:P_8B_866:P_8B_867:P_8B_868:P_8B_869:P_8B_870:P_8B_871:P_8B_872:P_8B_873:P_8B_874:P_8B_875:P_8B_876:P_8B_877:P_8B_878:P_8B_879:P_8B_880:P_8B_881:P_8B_882:P_8B_883:P_8B_884:P_8B_885:P_8B_886:P_8B_887:P_8B_888:P_8B_889:P_8B_890:P_8B_891:P_8B_892:P_8B_893:P_8B_894:P_8B_895:P_8B_896:P_8B_897:P_8B_898:P_8B_899:P_8B_900:P_8B_901:P_8B_902:P_8B_903:P_8B_904:P_8B_905:P_8B_906:P_8B_907:P_8B_908:P_8B_909:P_8B_910:P_8B_911:P_8B_912:P_8B_913:P_8B_914:P_8B_915:P_8B_916:P_8B_917:P_8B_918:P_8B_919:P_8B_920:P_8B_921:P_8B_922:P_8B_923:P_8B_924:P_8B_925:P_8B_926:P_8B_927:P_8B_928:P_8B_929:P_8B_930:P_8B_931:P_8B_932:P_8B_933:P_8B_934:P_8B_935:P_8B_936:P_8B_937:P_8B_938:P_8B_939:P_8B_940:P_8B_941:P_8B_942:P_8B_943:P_8B_944:P_8B_945:P_8B_946:P_8B_947:P_8B_948:P_8B_949:P_8B_950:P_8B_951:P_8B_952:P_8B_953:P_8B_954:P_8B_955:P_8B_956:P_8B_957:P_8B_958:P_8B_959:P_8B_960:P_8B_961:P_8B_962:P_8B_963:P_8B_964:P_8B_965:P_8B_966:P_8B_967:P_8B_968:P_8B_969:P_8B_970:P_8B_971:P_8B_972:P_8B_973:P_8B_974:P_8B_975:P_8B_976:P_8B_977:P_8B_978:P_8B_979:P_8B_980:P_8B_981:P_8B_982:P_8B_983:P_8B_984:P_8B_985:P_8B_986:P_8B_987:P_8B_988:P_8B_989:P_8B_990:P_8B_991:P_8B_992:P_8B_993:P_8B_994:P_8B_995:P_8B_996:P_8B_997:P_8B_998:P_8B_999:P_8B_1000:P_8B_1001:P_8B_1002:P_8B_1003:P_8B_1004:P_8B_1005:P_8B_1006:P_8B_1007:P_8B_1008:P_8B_1009:P_8B_1010:P_8B_1011:P_8B_1012:P_8B_1013:P_8B_1014:P_8B_1015:P_8B_1016:P_8B_1017:P_8B_1018:P_8B_1019:P_8B_1020:P_8B_1021:P_8B_1022:P_8B_1023:P_8B_1024:P_8B_1025:P_8B_1026:P_8B_1027:P_8B_1028:P_8B_1029:P_8B_1030:P_8B_1031:P_8B_1032:P_8B_1033:P_8B_1034:P_8B_1035:P_8B_1036:P_8B_1037:P_8B_1038:P_8B_1039:P_8B_1040:P_8B_1041:P_8B_1042:P_8B_1043:P_8B_1044:P_8B_1045:P_8B_1046:P_8B_1047:P_8B_1048:P_8B_1049:P_8B_1050:P_8B_1051:P_8B_1052:P_8B_1053:P_8B_1054:P_8B_1055:P_8B_1056:P_8B_1057:P_8B_1058:P_8B_1059:P_8B_1060:P_8B_1061:P_8B_1062:P_8B_1063:P_8B_1064:P_8B_1065:P_8B_1066:P_8B_1067:P_8B_1068:P_8B_1069:P_8B_1070:P_8B_1071:P_8B_1072:P_8B_1073:P_8B_1074:P_8B_1075:P_8B_1076:P_8B_1077:P_8B_1078:P_8B_1079:P_8B_1080:P_8B_1081:P_8B_1082:P_8B_1083:P_8B_1084:P_8B_1085:P_8B_1086:P_8B_1087:P_8B_1088:P_8B_1089:P_8B_1090:P_8B_1091:P_8B_1092:P_8B_1093:P_8B_1094:P_8B_1095:P_8B_1096:P_8B_1097:P_8B_1098:P_8B_1099:P_8B_1100:P_8B_1101:P_8B_1102:P_8B_1103:P_8B_1104:P_8B_1105:P_8B_1106:P_8B_1107:P_8B_1108:P_8B_1109:P_8B_1110:P_8B_1111:P_8B_1112:P_8B_1113:P_8B_1114:P_8B_1115:P_8B_1116:P_8B_1117:P_8B_1118:P_8B_1119:P_8B_1120:P_8B_1121:P_8B_1122:P_8B_1123:P_8B_1124:P_8B_1125:P_8B_1126:P_8B_1127:P_8B_1128:P_8B_1129:P_8B_1130:P_8B_1131:P_8B_1132:P_8B_1133:P_8B_1134:P_8B_1135:P_8B_1136:P_8B_1137:P_8B_1138:P_8B_1139:P_8B_1140:P_8B_1141:P_8B_1142:P_8B_1143:P_8B_1144:P_8B_1145:P_8B_1146:P_8B_1147:P_8B_1148:P_8B_1149:P_8B_1150:P_8B_1151:P_8B_1152:P_8B_1153:P_8B_1154:P_8B_1155:P_8B_1156:P_8B_1157:P_8B_1158:P_8B_1159:P_8B_1160:P_8B_1161:P_8B_1162:P_8B_1163:P_8B_1164:P_8B_1165:P_8B_1166:P_8B_1167:P_8B_1168:P_8B_1169:P_8B_1170:P_8B_1171:P_8B_1172:P_8B_1173:P_8B_1174:P_8B_1175:P_8B_1176:P_8B_1177:P_8B_1178:P_8B_1179:P_8B_1180:P_8B_1181:P_8B_1182:P_8B_1183:P_8B_1184:P_8B_1185:P_8B_1186:P_8B_1187:P_8B_1188:P_8B_1189:P_8B_1190:P_8B_1191:P_8B_1192:P_8B_1193:P_8B_1194:P_8B_1195:P_8B_1196:P_8B_1197:P_8B_1198:P_8B_1199:P_8B_1200:P_8B_1201:P_8B_1202:P_8B_1203:P_8B_1204:P_8B_1205:P_8B_1206:P_8B_1207:P_8B_1208:P_8B_1209:P_8B_1210:P_8B_1211:P_8B_1212:P_8B_1213:P_8B_1214:P_8B_1215:P_8B_1216:P_8B_1217:P_8B_1218:P_8B_1219:P_8B_1220:P_8B_1221:P_8B_1222:P_8B_1223:P_8B_1224:P_8B_1225:P_8B_1226:P_8B_1227:P_8B_1228:P_8B_1229:P_8B_1230:P_8B_1231:P_8B_1232:P_8B_1233:P_8B_1234:P_8B_1235:P_8B_1236:P_8B_1237:P_8B_1238:P_8B_1239:P_8B_1240:P_8B_1241:P_8B_1242:P_8B_1243:P_8B_1244:P_8B_1245:P_8B_1246:P_8B_1247:P_8B_1248:P_8B_1249:P_8B_1250:P_8B_1251:P_8B_1252:P_8B_1253:P_8B_1254:P_8B_1255:P_8B_1256:P_8B_1257:P_8B_1258:P_8B_1259:P_8B_1260:P_8B_1261:P_8B_1262:P_8B_1263:P_8B_1264:P_8B_1265:P_8B_1266:P_8B_1267:P_8B_1268:P_8B_1269:P_8B_1270:P_8B_1271:P_8B_1272:P_8B_1273:P_8B_1274:P_8B_1275:P_8B_1276:P_8B_1277:P_8B_1278:P_8B_1279:P_8B_1280:P_8B_1281:P_8B_1282:P_8B_1283:P_8B_1284:P_8B_1285:P_8B_1286:P_8B_1287:P_8B_1288:P_8B_1289:P_8B_1290:P_8B_1291:P_8B_1292:P_8B_1293:P_8B_1294:P_8B_1295:P_8B_1296:P_8B_1297:P_8B_1298:P_8B_1299:P_8B_1300:P_8B_1301:P_8B_1302:P_8B_1303:P_8B_1304:P_8B_1305:P_8B_1306:P_8B_1307:P_8B_1308:P_8B_1309:P_8B_1310:P_8B_1311:P_8B_1312:P_8B_1313:P_8B_1314:P_8B_1315:P_8B_1316:P_8B_1317:P_8B_1318:P_8B_1319:P_8B_1320:P_8B_1321:P_8B_1322:P_8B_1323:P_8B_1324:P_8B_1325:P_8B_1326:P_8B_1327:P_8B_1328:P_8B_1329:P_8B_1330:P_8B_1331:P_8B_1332:P_8B_1333:P_8B_1334:P_8B_1335:P_8B_1336:P_8B_1337:P_8B_1338:P_8B_1339:P_8B_1340:P_8B_1341:P_8B_1342:P_8B_1343:P_8B_1344:P_8B_1345:P_8B_1346:P_8B_1347:P_8B_1348:P_8B_1349:P_8B_1350:P_8B_1351:P_8B_1352:P_8B_1353:P_8B_1354:P_8B_1355:P_8B_1356:P_8B_1357:P_8B_1358:P_8B_1359:P_8B_1360:P_8B_1361:P_8B_1362:P_8B_1363:P_8B_1364:P_8B_1365:P_8B_1366:P_8B_1367:P_8B_1368:P_8B_1369:P_8B_1370:P_8B_1371:P_8B_1372:P_8B_1373:P_8B_1374:P_8B_1375:P_8B_1376:P_8B_1377:P_8B_1378:P_8B_1379:P_8B_1380:P_8B_1381:P_8B_1382:P_8B_1383:P_8B_1384:P_8B_1385:P_8B_1386:P_8B_1387:P_8B_1388:P_8B_1389:P_8B_1390:P_8B_1391:P_8B_1392:P_8B_1393:P_8B_1394:P_8B_1395:P_8B_1396:P_8B_1397:P_8B_1398:P_8B_1399:P_8B_1400:P_8B_1401:P_8B_1402:P_8B_1403:P_8B_1404:P_8B_1405:P_8B_1406:P_8B_1407:P_8B_1408:P_8B_1409:P_8B_1410:P_8B_1411:P_8B_1412:P_8B_1413:P_8B_1414:P_8B_1415:P_8B_1416:P_8B_1417:P_8B_1418:P_8B_1419:P_8B_1420:P_8B_1421:P_8B_1422:P_8B_1423:P_8B_1424:P_8B_1425:P_8B_1426:P_8B_1427:P_8B_1428:P_8B_1429:P_8B_1430:P_8B_1431:P_8B_1432:P_8B_1433:P_8B_1434:P_8B_1435:P_8B_1436:P_8B_1437:P_8B_1438:P_8B_1439:P_8B_1440:P_8B_1441:P_8B_1442:P_8B_1443:P_8B_1444:P_8B_1445:P_8B_1446:P_8B_1447:P_8B_1448:P_8B_1449:P_8B_1450:P_8B_1451:P_8B_1452:P_8B_1453:P_8B_1454:P_8B_1455:P_8B_1456:P_8B_1457:P_8B_1458:P_8B_1459:P_8B_1460:P_8B_1461:P_8B_1462:P_8B_1463:P_8B_1464:P_8B_1465:P_8B_1466:P_8B_1467:P_8B_1468:P_8B_1469:P_8B_1470:P_8B_1471:P_8B_1472:P_8B_1473:P_8B_1474:P_8B_1475:P_8B_1476:P_8B_1477:P_8B_1478:P_8B_1479:P_8B_1480:P_8B_1481:P_8B_1482:P_8B_1483:P_8B_1484:P_8B_1485:P_8B_1486:P_8B_1487:P_8B_1488:P_8B_1489:P_8B_1490:P_8B_1491:P_8B_1492:P_8B_1493:P_8B_1494:P_8B_1495:P_8B_1496:P_8B_1497:P_8B_1498:P_8B_1499:P_8B_1500:P_8B_1501:P_8B_1502:P_8B_1503:P_8B_1504:P_8B_1505:P_8B_1506:P_8B_1507:P_8B_1508:P_8B_1509:P_8B_1510:P_8B_1511:P_8B_1512:P_8B_1513:P_8B_1514:P_8B_1515:P_8B_1516:P_8B_1517:P_8B_1518:P_8B_1519:P_8B_1520:P_8B_1521:P_8B_1522:P_8B_1523:P_8B_1524:P_8B_1525:P_8B_1526:P_8B_1527:P_8B_1528:P_8B_1529:P_8B_1530:P_8B_1531:P_8B_1532:P_8B_1533:P_8B_1534:P_8B_1535:P_8B_1536:P_8B_1537:P_8B_1538:P_8B_1539:P_8B_1540:P_8B_1541:P_8B_1542:P_8B_1543:P_8B_1544:P_8B_1545:P_8B_1546:P_8B_1547:P_8B_1548:P_8B_1549:P_8B_1550:P_8B_1551:P_8B_1552:P_8B_1553:P_8B_1554:P_8B_1555:P_8B_1556:P_8B_1557:P_8B_1558:P_8B_1559:P_8B_1560:P_8B_1561:P_8B_1562:P_8B_1563:P_8B_1564:P_8B_1565:P_8B_1566:P_8B_1567:P_8B_1568:P_8B_1569:P_8B_1570:P_8B_1571:P_8B_1572:P_8B_1573:P_8B_1574:P_8B_1575:P_8B_1576:P_8B_1577:P_8B_1578:P_8B_1579:P_8B_1580:P_8B_1581:P_8B_1582:P_8B_1583:P_8B_1584:P_8B_1585:P_8B_1586:P_8B_1587:P_8B_1588:P_8B_1589:P_8B_1590:P_8B_1591:P_8B_1592:P_8B_1593:P_8B_1594:P_8B_1595:P_8B_1596:P_8B_1597:P_8B_1598:P_8B_1599:P_8B_1600:P_8B_1601:P_8B_1602:P_8B_1603:P_8B_1604:P_8B_1605:P_8B_1606:P_8B_1607:P_8B_1608:P_8B_1609:P_8B_1610:P_8B_1611:P_8B_1612:P_8B_1613:P_8B_1614:P_8B_1615:P_8B_1616:P_8B_1617:P_8B_1618:P_8B_1619:P_8B_1620:P_8B_1621:P_8B_1622:P_8B_1623:P_8B_1624:P_8B_1625:P_8B_1626:P_8B_1627:P_8B_1628:P_8B_1629:P_8B_1630:P_8B_1631:P_8B_1632:P_8B_1633:P_8B_1634:P_8B_1635:P_8B_1636:P_8B_1637:P_8B_1638:P_8B_1639:P_8B_1640:P_8B_1641:P_8B_1642:P_8B_1643:P_8B_1644:P_8B_1645:P_8B_1646:P_8B_1647:P_8B_1648:P_8B_1649:P_8B_1650:P_8B_1651:P_8B_1652:P_8B_1653:P_8B_1654:P_8B_1655:P_8B_1656:P_8B_1657:P_8B_1658:P_8B_1659:P_8B_1660:P_8B_1661:P_8B_1662:P_8B_1663:P_8B_1664:P_8B_1665:P_8B_1666:P_8B_1667:P_8B_1668:P_8B_1669:P_8B_1670:P_8B_1671:P_8B_1672:P_8B_1673:P_8B_1674:P_8B_1675:P_8B_1676:P_8B_1677:P_8B_1678:P_8B_1679:P_8B_1680:P_8B_1681:P_8B_1682:P_8B_1683:P_8B_1684:P_8B_1685:P_8B_1686:P_8B_1687:P_8B_1688:P_8B_1689:P_8B_1690:P_8B_1691:P_8B_1692:P_8B_1693:P_8B_1694:P_8B_1695:P_8B_1696:P_8B_1697:P_8B_1698:P_8B_1699:P_8B_1700:P_8B_1701:P_8B_1702:P_8B_1703:P_8B_1704:P_8B_1705:P_8B_1706:P_8B_1707:P_8B_1708:P_8B_1709:P_8B_1710:P_8B_1711:P_8B_1712:P_8B_1713:P_8B_1714:P_8B_1715:P_8B_1716:P_8B_1717:P_8B_1718:P_8B_1719:P_8B_1720:P_8B_1721:P_8B_1722:P_8B_1723:P_8B_1724:P_8B_1725:P_8B_1726:P_8B_1727:P_8B_1728:P_8B_1729:P_8B_1730:P_8B_1731:P_8B_1732:P_8B_1733:P_8B_1734:P_8B_1735:P_8B_1736:P_8B_1737:P_8B_1738:P_8B_1739:P_8B_1740:P_8B_1741:P_8B_1742:P_8B_1743:P_8B_1744:P_8B_1745:P_8B_1746:P_8B_1747:P_8B_1748:P_8B_1749:P_8B_1750:P_8B_1751:P_8B_1752:P_8B_1753:P_8B_1754:P_8B_1755:P_8B_1756:P_8B_1757:P_8B_1758:P_8B_1759:P_8B_1760:P_8B_1761:P_8B_1762:P_8B_1763:P_8B_1764:P_8B_1765:P_8B_1766:P_8B_1767:P_8B_1768:P_8B_1769:P_8B_1770:P_8B_1771:P_8B_1772:P_8B_1773:P_8B_1774:P_8B_1775:P_8B_1776:P_8B_1777:P_8B_1778:P_8B_1779:P_8B_1780:P_8B_1781:P_8B_1782:P_8B_1783:P_8B_1784:P_8B_1785:P_8B_1786:P_8B_1787:P_8B_1788:P_8B_1789:P_8B_1790:P_8B_1791:P_8B_1792:P_8B_1793:P_8B_1794:P_8B_1795:P_8B_1796:P_8B_1797:P_8B_1798:P_8B_1799:P_8B_1800:P_8B_1801:P_8B_1802:P_8B_1803:P_8B_1804:P_8B_1805:P_8B_1806:P_8B_1807:P_8B_1808:P_8B_1809:P_8B_1810:P_8B_1811:P_8B_1812:P_8B_1813:P_8B_1814:P_8B_1815:P_8B_1816:P_8B_1817:P_8B_1818:P_8B_1819:P_8B_1820:P_8B_1821:P_8B_1822:P_8B_1823:P_8B_1824:P_8B_1825:P_8B_1826:P_8B_1827:P_8B_1828:P_8B_1829:P_8B_1830:P_8B_1831:P_8B_1832:P_8B_1833:P_8B_1834:P_8B_1835:P_8B_1836:P_8B_1837:P_8B_1838:P_8B_1839:P_8B_1840:P_8B_1841:P_8B_1842:P_8B_1843:P_8B_1844:P_8B_1845:P_8B_1846:P_8B_1847:P_8B_1848:P_8B_1849:P_8B_1850:P_8B_1851:P_8B_1852:P_8B_1853:P_8B_1854:P_8B_1855:P_8B_1856:P_8B_1857:P_8B_1858:P_8B_1859:P_8B_1860:P_8B_1861:P_8B_1862:P_8B_1863:P_8B_1864:P_8B_1865:P_8B_1866:P_8B_1867:P_8B_1868:P_8B_1869:P_8B_1870:P_8B_1871:P_8B_1872:P_8B_1873:P_8B_1874:P_8B_1875:P_8B_1876:P_8B_1877:P_8B_1878:P_8B_1879:P_8B_1880:P_8B_1881:P_8B_1882:P_8B_1883:P_8B_1884:P_8B_1885:P_8B_1886:P_8B_1887:P_8B_1888:P_8B_1889:P_8B_1890:P_8B_1891:P_8B_1892:P_8B_1893:P_8B_1894:P_8B_1895:P_8B_1896:P_8B_1897:P_8B_1898:P_8B_1899:P_8B_1900:P_8B_1901:P_8B_1902:P_8B_1903:P_8B_1904:P_8B_1905:P_8B_1906:P_8B_1907:P_8B_1908:P_8B_1909:P_8B_1910:P_8B_1911:P_8B_1912:P_8B_1913:P_8B_1914:P_8B_1915:P_8B_1916:P_8B_1917:P_8B_1918:P_8B_1919:P_8B_1920:P_8B_1921:P_8B_1922:P_8B_1923:P_8B_1924:P_8B_1925:P_8B_1926:P_8B_1927:P_8B_1928:P_8B_1929:P_8B_1930:P_8B_1931:P_8B_1932:P_8B_1933:P_8B_1934:P_8B_1935:P_8B_1936:P_8B_1937:P_8B_1938:P_8B_1939:P_8B_1940:P_8B_1941:P_8B_1942:P_8B_1943:P_8B_1944:P_8B_1945:P_8B_1946:P_8B_1947:P_8B_1948:P_8B_1949:P_8B_1950:P_8B_1951:P_8B_1952:P_8B_1953:P_8B_1954:P_8B_1955:P_8B_1956:P_8B_1957:P_8B_1958:P_8B_1959:P_8B_1960:P_8B_1961:P_8B_1962:P_8B_1963:P_8B_1964:P_8B_1965:P_8B_1966:P_8B_1967:P_8B_1968:P_8B_1969:P_8B_1970:P_8B_1971:P_8B_1972:P_8B_1973:P_8B_1974:P_8B_1975:P_8B_1976:P_8B_1977:P_8B_1978:P_8B_1979:P_8B_1980:P_8B_1981:P_8B_1982:P_8B_1983:P_8B_1984:P_8B_1985:P_8B_1986:P_8B_1987:P_8B_1988:P_8B_1989:P_8B_1990:P_8B_1991:P_8B_1992:P_8B_1993:P_8B_1994:P_8B_1995:P_8B_1996:P_8B_1997:P_8B_1998:P_8B_1999:P_8B_2000:P_8B_2001:P_8B_2002:P_8B_2003:P_8B_2004:P_8B_2005:P_8B_2006:P_8B_2007:P_8B_2008:P_8B_2009:P_8B_2010:P_8B_2011:P_8B_2012:P_8B_2013:P_8B_2014:P_8B_2015:P_8B_2016:P_8B_2017:

Project Name: East Pye Solar	Map Reference:
B-1 On-Site Hedge Baseline	

Condense / Show Columns | Condense / Show Rows | Key Notes

Hedgerow summary	
Total Net Unit Change	290.03
Total Net % Change	31.29%
Trading Rules Satisfied	Yes ✓

	Existing hedgerow habitats			Distinctiveness		Condition		Strategic significance				Ecological baseline	Comments								
Ref	Hedge number	Habitat type	Length (m)	Distinctiveness	Score	Condition	Score	Strategic significance	Strategic significance	Strategic significance multiplier	Required Action to Meet Trading Rules	Total hedgerow units	Length retained	Length enhanced	Units retained	Units enhanced	Length lost	Units lost	User comments	Planning authority comments	Habitat reference number
1	L_4B_21	Ecologically valuable line of trees	0.0718	Medium	4	Good	3	Area/compensation not in local strategy/ no local strategy	Low Strategic Significance	1	Same distinctiveness band or better	0.86	0.0718		0.86	0.00	0.00	0.00			L_4B_21
2	L_19B_7-L_1B_5L_1B_8-L_CRC02_10-L_CRC04_30-L_CRC04_30-L_1H-1	Line of trees	1.1252	Low	2	Good	3	Area/compensation not in local strategy/ no local strategy	Low Strategic Significance	1	Same distinctiveness band or better	6.75	1.1252		6.75	0.00	0.00	0.00			L_19B_7-L_1B_5L_1B_8-L_CRC02_10-L_CRC04_30-L_CRC04_30-L_1H-1
3																					
4	L_4A_16-L_7C_10-L_TD_1-L_CRC13_2-L_CRC14_8-L_1H-1	Line of trees	0.4375	Low	2	Moderate	2	Area/compensation not in local strategy/ no local strategy	Low Strategic Significance	1	Same distinctiveness band or better	1.83	0.4375		1.83	0.00	0.00	0.00			L_4A_16-L_7C_10-L_TD_1-L_CRC13_2-L_CRC14_8-L_1H-1
5	L_1B_1-L_1B_12-L_1H-1	Line of trees	0.1982	Low	2	Poor	1	Area/compensation not in local strategy/ no local strategy	Low Strategic Significance	1	Same distinctiveness band or better	0.40	0.1982		0.40	0.00	0.00	0.00			L_1B_1-L_1B_12-L_1H-1
6	L_1B_10-L_OC_8-L_CRC14_8	Line of trees - associated with bank or ditch	0.2006	Low	2	Good	3	Area/compensation not in local strategy/ no local strategy	Low Strategic Significance	1	Same distinctiveness band or better	1.20	0.2006		1.20	0.00	0.00	0.00			L_1B_10-L_OC_8-L_CRC14_8
7	L_1B_9-L_OC_8-L_CRC14_8	Line of trees - associated with bank or ditch	0.2716	Low	2	Moderate	2	Area/compensation not in local strategy/ no local strategy	Low Strategic Significance	1	Same distinctiveness band or better	1.09	0.2716		1.09	0.00	0.00	0.00			L_1B_9-L_OC_8-L_CRC14_8
8	L_10A_4-L_10E_4-L_1B_8-L_1D_3-L_3B_10-L_3B_9-L_4A_14-L_4A_10-L_4A_9-L_4B_9-L_5A_18-L_5E_4-L_5E_3-L_5E_2-L_6A_9-L_6A_8-L_6A_7-L_6A_6-L_6A_5-L_6A_4-L_6A_3-L_6A_2-L_6A_1-L_7C_1-L_7D_1-L_7D_2-L_7D_3-L_7D_4-L_7D_5-L_7D_6-L_7E_1-L_7E_3-L_7E_4-L_7E_5-L_7E_6-L_7E_7-L_7E_8-L_7E_9-L_7E_10-L_7E_11-L_7E_12-L_7E_13-L_7E_14-L_7E_15-L_7E_16-L_7E_17-L_7E_18-L_7E_19-L_7E_20-L_7E_21-L_7E_22-L_7E_23-L_7E_24-L_7E_25-L_7E_26-L_7E_27-L_7E_28-L_7E_29-L_7E_30-L_7E_31-L_7E_32-L_7E_33-L_7E_34-L_7E_35-L_7E_36-L_7E_37-L_7E_38-L_7E_39-L_7E_40-L_7E_41-L_7E_42-L_7E_43-L_7E_44-L_7E_45-L_7E_46-L_7E_47-L_7E_48-L_7E_49-L_7E_50-L_7E_51-L_7E_52-L_7E_53-L_7E_54-L_7E_55-L_7E_56-L_7E_57-L_7E_58-L_7E_59-L_7E_60-L_7E_61-L_7E_62-L_7E_63-L_7E_64-L_7E_65-L_7E_66-L_7E_67-L_7E_68-L_7E_69-L_7E_70-L_7E_71-L_7E_72-L_7E_73-L_7E_74-L_7E_75-L_7E_76-L_7E_77-L_7E_78-L_7E_79-L_7E_80-L_7E_81-L_7E_82-L_7E_83-L_7E_84-L_7E_85-L_7E_86-L_7E_87-L_7E_88-L_7E_89-L_7E_90-L_7E_91-L_7E_92-L_7E_93-L_7E_94-L_7E_95-L_7E_96-L_7E_97-L_7E_98-L_7E_99-L_7E_100-L_7E_101-L_7E_102-L_7E_103-L_7E_104-L_7E_105-L_7E_106-L_7E_107-L_7E_108-L_7E_109-L_7E_110-L_7E_111-L_7E_112-L_7E_113-L_7E_114-L_7E_115-L_7E_116-L_7E_117-L_7E_118-L_7E_119-L_7E_120-L_7E_121-L_7E_122-L_7E_123-L_7E_124-L_7E_125-L_7E_126-L_7E_127-L_7E_128-L_7E_129-L_7E_130-L_7E_131-L_7E_132-L_7E_133-L_7E_134-L_7E_135-L_7E_136-L_7E_137-L_7E_138-L_7E_139-L_7E_140-L_7E_141-L_7E_142-L_7E_143-L_7E_144-L_7E_145-L_7E_146-L_7E_147-L_7E_148-L_7E_149-L_7E_150-L_7E_151-L_7E_152-L_7E_153-L_7E_154-L_7E_155-L_7E_156-L_7E_157-L_7E_158-L_7E_159-L_7E_160-L_7E_161-L_7E_162-L_7E_163-L_7E_164-L_7E_165-L_7E_166-L_7E_167-L_7E_168-L_7E_169-L_7E_170-L_7E_171-L_7E_172-L_7E_173-L_7E_174-L_7E_175-L_7E_176-L_7E_177-L_7E_178-L_7E_179-L_7E_180-L_7E_181-L_7E_182-L_7E_183-L_7E_184-L_7E_185-L_7E_186-L_7E_187-L_7E_188-L_7E_189-L_7E_190-L_7E_191-L_7E_192-L_7E_193-L_7E_194-L_7E_195-L_7E_196-L_7E_197-L_7E_198-L_7E_199-L_7E_200-L_7E_201-L_7E_202-L_7E_203-L_7E_204-L_7E_205-L_7E_206-L_7E_207-L_7E_208-L_7E_209-L_7E_210-L_7E_211-L_7E_212-L_7E_213-L_7E_214-L_7E_215-L_7E_216-L_7E_217-L_7E_218-L_7E_219-L_7E_220-L_7E_221-L_7E_222-L_7E_223-L_7E_224-L_7E_225-L_7E_226-L_7E_227-L_7E_228-L_7E_229-L_7E_230-L_7E_231-L_7E_232-L_7E_233-L_7E_234-L_7E_235-L_7E_236-L_7E_237-L_7E_238-L_7E_239-L_7E_240-L_7E_241-L_7E_242-L_7E_243-L_7E_244-L_7E_245-L_7E_246-L_7E_247-L_7E_248-L_7E_249-L_7E_250-L_7E_251-L_7E_252-L_7E_253-L_7E_254-L_7E_255-L_7E_256-L_7E_257-L_7E_258-L_7E_259-L_7E_260-L_7E_261-L_7E_262-L_7E_263-L_7E_264-L_7E_265-L_7E_266-L_7E_267-L_7E_268-L_7E_269-L_7E_270-L_7E_271-L_7E_272-L_7E_273-L_7E_274-L_7E_275-L_7E_276-L_7E_277-L_7E_278-L_7E_279-L_7E_280-L_7E_281-L_7E_282-L_7E_283-L_7E_284-L_7E_285-L_7E_286-L_7E_287-L_7E_288-L_7E_289-L_7E_290-L_7E_291-L_7E_292-L_7E_293-L_7E_294-L_7E_295-L_7E_296-L_7E_297-L_7E_298-L_7E_299-L_7E_300-L_7E_301-L_7E_302-L_7E_303-L_7E_304-L_7E_305-L_7E_306-L_7E_307-L_7E_308-L_7E_309-L_7E_310-L_7E_311-L_7E_312-L_7E_313-L_7E_314-L_7E_315-L_7E_316-L_7E_317-L_7E_318-L_7E_319-L_7E_320-L_7E_321-L_7E_322-L_7E_323-L_7E_324-L_7E_325-L_7E_326-L_7E_327-L_7E_328-L_7E_329-L_7E_330-L_7E_331-L_7E_332-L_7E_333-L_7E_334-L_7E_335-L_7E_336-L_7E_337-L_7E_338-L_7E_339-L_7E_340-L_7E_341-L_7E_342-L_7E_343-L_7E_344-L_7E_345-L_7E_346-L_7E_347-L_7E_348-L_7E_349-L_7E_350-L_7E_351-L_7E_352-L_7E_353-L_7E_354-L_7E_355-L_7E_356-L_7E_357-L_7E_358-L_7E_359-L_7E_360-L_7E_361-L_7E_362-L_7E_363-L_7E_364-L_7E_365-L_7E_366-L_7E_367-L_7E_368-L_7E_369-L_7E_370-L_7E_371-L_7E_372-L_7E_373-L_7E_374-L_7E_375-L_7E_376-L_7E_377-L_7E_378-L_7E_379-L_7E_380-L_7E_381-L_7E_382-L_7E_383-L_7E_384-L_7E_385-L_7E_386-L_7E_387-L_7E_388-L_7E_389-L_7E_390-L_7E_391-L_7E_392-L_7E_393-L_7E_394-L_7E_395-L_7E_396-L_7E_397-L_7E_398-L_7E_399-L_7E_400-L_7E_401-L_7E_402-L_7E_403-L_7E_404-L_7E_405-L_7E_406-L_7E_407-L_7E_408-L_7E_409-L_7E_410-L_7E_411-L_7E_412-L_7E_413-L_7E_414-L_7E_415-L_7E_416-L_7E_417-L_7E_418-L_7E_419-L_7E_420-L_7E_421-L_7E_422-L_7E_423-L_7E_424-L_7E_425-L_7E_426-L_7E_427-L_7E_428-L_7E_429-L_7E_430-L_7E_431-L_7E_432-L_7E_433-L_7E_434-L_7E_435-L_7E_436-L_7E_437-L_7E_438-L_7E_439-L_7E_440-L_7E_441-L_7E_442-L_7E_443-L_7E_444-L_7E_445-L_7E_446-L_7E_447-L_7E_448-L_7E_449-L_7E_450-L_7E_451-L_7E_452-L_7E_453-L_7E_454-L_7E_455-L_7E_456-L_7E_457-L_7E_458-L_7E_459-L_7E_460-L_7E_461-L_7E_462-L_7E_463-L_7E_464-L_7E_465-L_7E_466-L_7E_467-L_7E_468-L_7E_469-L_7E_470-L_7E_471-L_7E_472-L_7E_473-L_7E_474-L_7E_475-L_7E_476-L_7E_477-L_7E_478-L_7E_479-L_7E_480-L_7E_481-L_7E_482-L_7E_483-L_7E_484-L_7E_485-L_7E_486-L_7E_487-L_7E_488-L_7E_489-L_7E_490-L_7E_491-L_7E_492-L_7E_493-L_7E_494-L_7E_495-L_7E_496-L_7E_497-L_7E_498-L_7E_499-L_7E_500-L_7E_501-L_7E_502-L_7E_503-L_7E_504-L_7E_505-L_7E_506-L_7E_507-L_7E_508-L_7E_509-L_7E_510-L_7E_511-L_7E_512-L_7E_513-L_7E_514-L_7E_515-L_7E_516-L_7E_517-L_7E_518-L_7E_519-L_7E_520-L_7E_521-L_7E_522-L_7E_523-L_7E_524-L_7E_525-L_7E_526-L_7E_527-L_7E_528-L_7E_529-L_7E_530-L_7E_531-L_7E_532-L_7E_533-L_7E_534-L_7E_535-L_7E_536-L_7E_537-L_7E_538-L_7E_539-L_7E_540-L_7E_541-L_7E_542-L_7E_543-L_7E_544-L_7E_545-L_7E_546-L_7E_547-L_7E_548-L_7E_549-L_7E_550-L_7E_551-L_7E_552-L_7E_553-L_7E_554-L_7E_555-L_7E_556-L_7E_557-L_7E_558-L_7E_559-L_7E_560-L_7E_561-L_7E_562-L_7E_563-L_7E_564-L_7E_565-L_7E_566-L_7E_567-L_7E_568-L_7E_569-L_7E_570-L_7E_571-L_7E_572-L_7E_573-L_7E_574-L_7E_575-L_7E_576-L_7E_577-L_7E_578-L_7E_579-L_7E_580-L_7E_581-L_7E_582-L_7E_583-L_7E_584-L_7E_585-L_7E_586-L_7E_587-L_7E_588-L_7E_589-L_7E_590-L_7E_591-L_7E_592-L_7E_593-L_7E_594-L_7E_595-L_7E_596-L_7E_597-L_7E_598-L_7E_599-L_7E_600-L_7E_601-L_7E_602-L_7E_603-L_7E_604-L_7E_605-L_7E_606-L_7E_607-L_7E_608-L_7E_609-L_7E_610-L_7E_611-L_7E_612-L_7E_613-L_7E_614-L_7E_615-L_7E_616-L_7E_617-L_7E_618-L_7E_619-L_7E_620-L_7E_621-L_7E_622-L_7E_623-L_7E_624-L_7E_625-L_7E_626-L_7E_627-L_7E_628-L_7E_629-L_7E_630-L_7E_631-L_7E_632-L_7E_633-L_7E_634-L_7E_635-L_7E_636-L_7E_637-L_7E_638-L_7E_639-L_7E_640-L_7E_641-L_7E_642-L_7E_643-L_7E_644-L_7E_645-L_7E_646-L_7E_647-L_7E_648-L_7E_649-L_7E_650-L_7E_651-L_7E_652-L_7E_653-L_7E_654-L_7E_655-L_7E_656-L_7E_657-L_7E_658-L_7E_659-L_7E_660-L_7E_661-L_7E_662-L_7E_663-L_7E_664-L_7E_665-L_7E_666-L_7E_667-L_7E_668-L_7E_669-L_7E_670-L_7E_671-L_7E_672-L_7E_673-L_7E_674-L_7E_675-L_7E_676-L_7E_677-L_7E_678-L_7E_679-L_7E_680-L_7E_681-L_7E_682-L_7E_683-L_7E_684-L_7E_685-L_7E_686-L_7E_687-L_7E_688-L_7E_689-L_7E_690-L_7E_691-L_7E_692-L_7E_693-L_7E_694-L_7E_695-L_7E_696-L_7E_697-L_7E_698-L_7E_699-L_7E_700-L_7E_701-L_7E_702-L_7E_703-L_7E_704-L_7E_705-L_7E_706-L_7E_707-L_7E_708-L_7E_709-L_7E_710-L_7E_711-L_7E_712-L_7E_713-L_7E_714-L_7E_715-L_7E_716-L_7E_717-L_7E_718-L_7E_719-L_7E_720-L_7E_721-L_7E_722-L_7E_723-L_7E_724-L_7E_725-L_7E_726-L_7E_727-L_7E_728-L_7E_729-L_7E_730-L_7E_731-L_7E_732-L_7E_733-L_7E_734-L_7E_735-L_7E_736-L_7E_737-L_7E_738-L_7E_739-L_7E_740-L_7E_741-L_7E_742-L_7E_743-L_7E_744-L_7E_745-L_7E_746-L_7E_747-L_7E_748-L_7E_749-L_7E_750-L_7E_751-L_7E_752-L_7E_753-L_7E_754-L_7E_755-L_7E_756-L_7E_757-L_7E_758-L_7E_759-L_7E_760-L_7E_761-L_7E_762-L_7E_763-L_7E_764-L_7E_765-L_7E_766-L_7E_767-L_7E_768-L_7E_769-L_7E_770-L_7E_771-L_7E_772-L_7E_773-L_7E_774-L_7E_775-L_7E_776-L_7E_777-L_7E_778-L_7E_779-L_7E_780-L_7E_781-L_7E_782-L_7E_783-L_7E_784-L_7E_785-L_7E_786-L_7E_787-L_7E_788-L_7E_789-L_7E_790-L_7E_791-L_7E_792-L_7E_793-L_7E_794-L_7E_795-L_7E_796-L_7E_797-L_7E_798-L_7E_799-L_7E_800-L_7E_801-L_7E_802-L_7E_803-L_7E_804-L_7E_805-L_7E_806-L_7E_807-L_7E_808-L_7E_809-L_7E_810-L_7E_811-L_7E_812-L_7E_813-L_7E_814-L_7E_815-L_7E_816-L_7E_817-L_7E_818-L_7E_819-L_7E_820-L_7E_821-L_7E_822-L_7E_823-L_7E_824-L_7E_825-L_7E_826-L_7E_827-L_7E_828-L_7E_829-L_7E_830-L_7E_831-L_7E_832-L_7E_833-L_7E_834-L_7E_835-L_7E_836-L_7E_837-L_7E_838-L_7E_839-L_7E_840-L_7E_841-L_7E_842-L_7E_843-L_7E_844-L_7E_845-L_7E_846-L_7E_847-L_7E_848-L_7E_849-L_7E_850-L_7E_851-L_7E_852-L_7E_853-L_7E_854-L_7E_855-L_7E_856-L_7E_857-L_7E_858-L_7E_859-L_7E_860-L_7E_861-L_7E_862-L_7E_863-L_7E_864-L_7E_865-L_7E_866-L_7E_867-L_7E_868-L_7E_869-L_7E_870-L_7E_871-L_7E_872-L_7E_873-L_7E_874-L_7E_875-L_7E_876-L_7E_877-L_7E_878-L_7E_879-L_7E_880-L_7E_881-L_7E_882-L_7E_883-L_7E_884-L_7E_885-L_7E_886-L_7E_887-L_7E_888-L_7E_889-L_7E_890-L_7E_891-L_7E_892-L_7E_893-L_7E_894-L_7E_895-L_7E_896-L_7E_897-L_7E_898-L_7E_899-L_7E_900-L_7E_901-L_7E_902-L_7E_903-L_7E_904-L_7E_905-L_7E_906-L_7E_907-L_7E_908-L_7E_909-L_7E_910-L_7E_911-L_7E_912-L_7E_913-L_7E_914-L_7E_915-L_7E_916-L_7E_917-L_7E_918-L_7E_919-L_7E_920-L_7E_921-L_7E_922-L_7E_923-L_7E_924-L_7E_925-L_7E_926-L_7E_927-L_7E_928-L_7E_929-L_7E_930-L_7E_931-L_7E_932-L_7E_933-L_7E_934-L_7E_935-L_7E_936-L_7E_937-L_7E_938-L_7E_939-L_7E_940-L_7E_941-L_7E_942-L_7E_943-L_7E_944-L_7E_945-L_7E_946-L_7E_947-L_7E_948-L_7E_949-L_7E_950-L_7E_951-L_7E_952-L_7E_953-L_7E_954-L_7E_955-L_7E_956-L_7E_957-L_7E_958-L_7E_959-L_7E_960-L_7E_961-L_7E_962-L_7E_963-L_7E_964-L_7E_965-L_7E_966-L_7E_967-L_7E_968-L_7E_969-L_7E_970-L_7E_971-L_7E_972-L_7E_973-L_7E_974-L_7E_975-L_7E_976-L_7E_977-L_7E_978-L_7E_979-L_7E_980-L_7E_981-L_7E_982-L_7E_983-L_7E_984-L_7E_985-L_7E_986-L_7E_987-L_7E_988-L_7E_989-L_7E_990-L_7E_991-L_7E_992-L_7E_993-L_7E_994-L_7E_995-L_7E_996-L_7E_997-L_7E_998-L_7E_999-L_7E_1000-L_7E_1001-L_7E_1002-L_7E_1003-L_7E_1004-L_7E_1005-L_7E_1006-L_7E_1007-L_7E_1008-L_7E_1009-L_7E_1010-L_7E_1011-L_7E_1012-L_7E_1013-L_7E_1014-L_7E_1015-L_7E_1016-L_7E_1017-L_7E_1018-L_7E_1019-L_7E_1020-L_7E_1021-L_7E_1022-L_7E_1023-L_7E_1024-L_7E_1025-L_7E_1026-L_7E_1027-L_7E_1028-L_7E_1029-L_7E_1030-L_7E_1031-L_7E_1032-L_7E_1033-L_7E_1034-L_7E_1035-L_7E_1036-L_7E_1037-L_7E_1038-L_7E_1039-L_7E_1040-L_7E_1041-L_7E_1042-L_7E_1043-L_7E_1044-L_7E_1045-L_7E_1046-L_7E_1047-L_7E_1048-L_7E_1049-L_7E_1050-L_7E_1051-L_7E_1052-L_7E_1053-L_7E_1054-L_7E_1055-L_7E_1056-L_7E_1057-L_7E_1058-L_7E_1059-L_7E_1060-L_7E_1061-L_7E_1062-L_7E_1063-L_7E_1064-L_7E_1065-L_7E_1066-L_7E_1067-L_7E_1068-L_7E_1069-L_7E_1070-L_7E_1071-L_7E_1072-L_7E_1073-L_7E_1074-L_7E_1075-L_7E_1076-L_7E_1077-L_7E_1078-L_7E_1079-L_7E_1080-L_7E_1081-L_7E_1082-L_7E_1083-L_7E_1084-L_7E_1085-L_7E_1086-L_7E_1087-L_7E_1088-L_7E_1089-L_7E_1090-L_7E_1091-L_7E_1092-L_7E_1093-L_7E_1094-L_7E_1095-L_7E_1096-L_7E_1097-L_7E_1098-L_7E_1099-L_7E_1100-L_7E_1101-L_7E_1102-L_7E_1103-L_7E_1104-L_7E_1105-L_7E_1106-L_7E_1107-L_7E_1108-L_7E_1109-L_7E_1110-L_7E_1111-L_7E_1112-L_7E_1113-L_7E_1114-L_7E_1115-L_7E_1116-L_7E_1117-L_7E_1118-L_7E_1119-L_7E_1120-L_7E_1121-L_7E_1122-L_7E_1123-L_7E_1124-L_7E_1125-L_7E_1126-L_7E_1127-L_7E_1128-L_7E_1129-L_7E_1130-L_7E_1131-L_7E_1132-L_7E_1133-L_7E_1134-L_7E_1135-L_7E_1136-L_7E_1137-L_7E_1138-L_7E_1139-L_7E_1140-L_7E_1141-L_7E_1142-L_7E_1143-L_7E_1144-L_7E_1145-L_7E_1146-L_7E_1147-L_7E_1148-L_7E_1149-L_7E_1150-L_7E_1151-L_7E_1152-L_7E_1153-L_7E_1154-L_7E_1155-L_7E_1156-L_7E_1157-L_7E_1158-L_7E_1159-L_7E_1160-L_7E_1161-L_7E_1162-L_7E_1163-L_7E_1164-L_7E_1165-L_7E_1166-L_7E_1167-L_7E_1168-L_7E_1169-L_7E_1170-L_7E_1171-L_7E_1172-L_7E_1173-L_7E_1174-L_7E_1175-L_7E_1176-L_7E_1177-L_7E_1178-L_7E_1179-L_7E_1180-L_7E_1181-L_7E_1182-L_7E_1183-L_7E_1184-L_7E_1185-L_7E_1186-L_7E_1187-L_7E_1188-L_7E_1189-L_7E_1190-L_7E_1191-L_7E_1192-L_7E_1193-L_7E_1194-L_7E_1195-L_7E_1196-L_7E_1197-L_7E_1198-L_7E_1199-L_7E_1200-L_7E_1201-L_7E_1202-L_7E_1203-L_7E_1204-L_7E_1205-L_7E_1206-L_7E_1207-L_7E_1208-L_7E_1209-L_7E_1210-L_7E_1211-L_7E_1212-L_7E_1213-L_7E_1214-L_7E_1215-L_7E_1216-L_7E_1217-L_7E_1218-L_7E_1219-L_7E_1220-L_7E_1221-L_7E_1222-L_7E_1223-L_7E_1224-L_7E_1225-L_7E_1226-L_7E_1227-L_7E_1228-L_7E_1229-L_7E_1230-L_7E_1231-L_7E_1232-L_7E_1233-L_7E_1234-L_7E_1235-L_7E_1236-L_7E_1237-L_7E_1238-L_7E_1239-L_7E_1240-L_7E_1241-L_7E_1242-L_7E_1243-L_7E_1244-L_7E_1245-L_7E_1246-L_7E_1247-L_7E_1248-L_7E_1249-L_7E_1250-L_7E_1251-L_7E_1252-L_7E_1253-L_7E_1254-L_7E_1255-L_7E_1256-L_7E_1257-L_7E_1258-L_7E_1259-L_7E_1260-L_7E_1261-L_7E_1262-L_7E_1263-L_7E_1264-L_7E_1265-L_7E_1266-L_7E_1267-L_7E_1268-L_7E_1269-L_7E_1270-L_7E_1271-L_7E_1272-L_7E_1273-L_7E_1274-L_7E_1275-L_7E_1276-L_7E_1277-L_7E_1278-L_7E_1279-L_7E_1280-L_7E_1281-L_7E_1282-L_7E_1283-L_7E_1284-L_7E_1285-L_7E_1286-L_7E_1287-L_7E_1288-L_7E_1289-L_7E_1290-L_7E_1291-L_7E_1292-L_7E_1293-L_7E_1294-L_7E_1295-L_7E_1296-L_7E_1297-L_7E_1298-L_7E_1299-L_7E_1300-L_7E_1301-L_7E_1302-L_7E_1303-L_7E_1304-L_7E_1305-L_7E_1306-L_7E_1307-L_7E_1308-L_7E_1309-L_7E_1310-L_7E_1311-L_7E_1312-L_7E_1313-L_7E_1314-L_7E_1315-L_7E_1316-L_7E_1317-L_7E_1318-L_7E_1319-L_7E_1320-L_7E_1321-L_7E_1322-L_7E_1323-L_7E_1324-L_7E_1325-L_7E_1326-L_7E_1327-L_7E_1328-L_7E_1329-L_7E_1330-L_7E_1331-L_7E_1332-L_7E_1333-L_7E_1334-L_7E_1335-L_7E_1336-L_7E_1337-L_7E_1338-L_7E_1339-L_7E_1340-L_7E_1341-L_7E_1342-L_7E_1343-L_7E_1344-L_7E_1345-L_7E_1346-L_7E_1347-L_7E_1348-L_7E_1349-L_7E_1350-L_7E_1351-L_7E_1352-L_7E_1353-L_7E_1354-L_7E_1355-L_7E_1356-L_7E_1357-L_7E_1358-L_7E_1359-L_7E_1360-L_7E_1361-L_7E_1362-L_7E_1363-L_7E_1364-L_7E_1365-L_7E_1366-L_7E_1367-L_7E_1368-L_7E_1369-L_7E_1370-L_7E_1371-L_7E_1372-L_7E_1373-L_7E_1374-L_7E_1375-L_7E_1376-L_7E_1377-L_7E_1378-L_7E_1379-L_7E_1380-L_7E_1381-L_7E_1382-L_7E_1383-L_7E_1384-L_7E_1385-L_7E_1386-L_7E_1387-L_7E_1388-L_7E_1389-L_7E_1390-L_7E_1391-L_7E_1392-L_7E_1393-L_7E_1394-L_7E_1395-L_7E_1396-L_7E_1397-L_7E_1398-L_7E_1399-L_7E_1400-L_7E_1401-L_7E_1402-L_7E_1403-L_7E_1404-L_7E_1405-L_7E_1406-L_7E_1407-L_7E_1408-L_7E_1409-L_7E_1410-L_7E_1411-L_7E_1412-L_7E_1413-L_7E_1414-L_7E_1415-L_7E_1416-L_7E_1417-L_7E_1418-L_7E_1419-L_7E_1420-L_7E_1421-L_7E_1422-L_7E_1423-L_7E_1424-L_7E_1425-L_7E_1426-L_7E_1427-L_7E_1428-L_7E_1429-L_7E_1430-L_7E_1431-L_7E_1432-L_7E_1433-L_7E_1434-L_7E_1435-L_7E_1436-L_7E_1437-L_7E_1438-L_7E_1439-L_7E_1440-L_7E_1441-L_7E_1442-L_7E_1443-L_7E_1444-L_7E_1445-L_7E_1446-L_7E_1447-L_7E_1448-L_7E_1449-L_7E_1450-L_7E_1451-L_7E_1452-L_7E_1453-L_7E_1454-L_7E_1455-L_7E_1456-L_7E_1457-L_7E_1458-L_7E_1459-L_7E_1460-L_7E_1461-L_7E_1462-L_7E_1463-L_7E_1464-L_7E_1465-L_7E_1466-L_7E_1467-L_7E_1468-L_7E_1469-L_7E_1470-L_7E_1471-L_7E_1472-L_7E_1473-L_7E_1474-L_7E_1475-L_7E_1476-L_7E_1477-L_7E_1478-L_7E_1479-L_7E_1480-L_7E_1481-L_7E_1482-L_7E_1483-L_7E_1484-L_7E_1485-L_7E_1486-L_7E_1487-L_7E_1488-L_7E_1489-L_7E_1490-L_7E_1491-L_7E_1492-L_7E_1493-L_7E_1494-L_7E_1495-L_7E_1496-L_7E_1497-L_7E_1498-L_7E_1499-L_7E_1500-L_7E_1501-L_7E_1502-L_7E_1503-L_7E_1504-L_7E_1505-L_7E_1506-L_7E_1507-L_7E_1508-L_7E_1509-L_7E_1510-L_7E_1511-L_7E_1512-L_7E_1513-L_7E_1514-L_7E_1515-L_7E_1516-L_7E_1517-L_7E_1518-L_7E_1519-L_7E_1520-L_7E_1521-L_7E_1522-L_7E_1523-L_7E_1524-L_7E_1525-L_7E_1526-L_7E_1527-L_7E_1528-L_7E_1529-L_7E_1530-L_7E_1531-L_7E_1532-L_7E_1533-L_7E_1534-L_7E_1535-L_7E_1536-L_7E_1537-L_7E_1538-L_7E_1539-L_7E_1540-L_7E_1541-L_7E_1542-L_7E_1543-L_7E_1544-L_7E_1545-L_7E_1546-L_7E_1547-L_7E_1548-L_7E_1549-L_7E_1550-L_7E_1551-L_7E_1552-L_7E_1553-L_7E_1554-L_7E_1555-L_7E_1556-L_7E_1557-L_7E_1558-L_7E_1559-L_7E_1560-L_7E_1561-L_7E_1562-L_7E_1563-L_7E_1564-L_7E_1565-L_7E_1566-L_7E_1567-L_7E_1568-L_7E_1569-L_7E_1570-L_7E_1571-L_7E_1572-L_7E_1573-L_7E_1574-L_7E_1575-L_7E_1576-L_7E_1577-L_7E_1578-L_7E_1579-L_7E_1580-L_7E_1581-L_7E_1582-L_7E_1583-L_7E_1584-L_7E_1585-L_7E_1586-L_7E_1587-L_7E_1588-L_7E_1589-L_7E_1590-L_7E_1591-L_7E_1592-L_7E_1593-L_7E_1594-L_7E_1595-L_7E_1596-L_7E_1597-L_7E_1598-L_7E_1599-L_7E_1600-L_7E_1601-L_7E_1602-L_7E_1603-L_7E_1604-L_7E_1605-L_7E_1606-L_7E_1607-L_7E_1608-L_7E_1609-L_7E_1610-L_7E_1611-L_7E_1612-L_7E_1613-L_7E_1614-L_7E_1615-L_7E_1616-L_7E_1617-L_7E_1618-L_7E_1619-L_7E_1620-L_7E_1621-L_7E_1622-L_7E_1623-L_7E_1624-L_7E_1625-L_7E_1626-L_7E_1627-L_7E_1628-L_7E_1629-L_7E_1630-L_7E_1631-L_7E_1632-L_7E_1633-L_7E_1634-L_7E_1635-L_7E_1636-L_7E_1637-L_7E_1638-L_7E_1639-L_7E_1640-L_7E_1641-L_7E_1642-L_7E_1643-L_7E_1644-L_7E_1645-L_7E_1646-L_7E_1647-L_7E_1648-L_7E_1649-L_7E_1650-L_7E_1651-L_7E_1652-L_7E_1653-L_7E_1654-L_7E_1655-L_7E_1656-L_7E_1657-L_7E_1658-L_7E_1659-L_7E_1660-L_7E_1661-L_7E_1662-L_7E_1663-L_7E_1664-L_7E_1665-L_7E_1666-L_7E_1667-L_7E_1668-L_7E_1669-L_7E_1670-L_7E_1671-L_7E_1672-L_7E_1673-L_7E_1674-L_7E_1675-L_7E_1676-L_7E_1677-L_7E_1678-L_7E_1679-L_7E_1680-L_7E_1681-L_7E_1682-L_7E_1683-L_7E_1684-L_7E_1685-L_7E_1686-L_7E_1687-L_7E_1688-L_7E_1689-L_7E_1690-L_7E_1691-L_7E_1692-L_7E_1693-L_7E_1694-L_7E_1695-L_7E_1696-L_7E_1697-L_7E_1698-L_7E_1699-L_7E_1700-L_7E_1701-L_7E_1702-L_7E_1703-L_7E_1704-L_7E_1705-L_7E_1706-L_7E_1707-L_7E_1708-L_7E_1709-L_7E_1710-L_7E_1711-L_7E_1712-L_7E_1713-L_7E_1714-L_7E_1715-L_7E_1716-L_7E_1717-L_7E_1718-L_7E_1719-L_7E_1720-L_7E_1721-L_7E_1722-L_7E_1723-L_7E_1724-L_7E_1725-L_7E_1726-L_7E_1727-L_7E_1728-L_7E_1729-L_7E_1730-L_7E_1731-L_7E_1732-L_7E_1733-L_7E_1734-L_7E_1735-L_7E_1736-L_7E_1737-L_7E_1738-L_7E_1739-L_7E_1740-L_7E_1741-L_7E_1742-L_7E_1743-L_7E_1744-L_7E_1745-L_7E_1746-L_7E_1747-L_7E_1748-L_7E_1749-L_7E_1750-L_7E_1751-L_7E_1752-L_7E_1753-L_7E_1754-L_7E_1755-L_7E_1756-L_7E_1757-L_7E_1758-L_7E_1759-L_7E_1760-L_7E_1761-L_7E_1762-L_7E_1763-L_7E_1764-L_7E_1765-L_7E_1766-L_7E_1767-L_7E_1768-L_7E_1769-L_7E_1770-L_7E_1771-L_7E_1772-L_7E_1773-L_7E_1774-L_7E_1775-L_7E_1776-L_7E_1777-L_7E_1778-L_7E_1779-L_7E_1780-L_7E_1781-L_7E_1782-L_7E_1783-L_7E_1784-L_7E_1785-L_7E_1786-L_7E_1787-L_7E_1788-L_7E_1789-L_7E_1790-L_7E_1791-L_7E_1792-L_7E_1793-L_7E_1794-L_7E_1795-L_7E_1796-L_7E_1797-L_7E_1798-L_7E_1799-L_7E_1800-L_7E_1801-L_7E_1802-L_7E_1803-L_7E_1804-L_7E_1805-L_7E_1806-L_7E_1807-L_7E_1808-L_7E_1809-L_7E_1810-L_7E_1811-L_7E_1812-L_7E_1813-L_7E_1814-L_7E_1815-L_7E_1816-L_7E_1817-L_7E_1818-L_7E_1819-L_7E_1820-L_7E_1821-L_7E_1822-L_7E_1823-L_7E_1824-L_7E_1825-L_7E_1826-L_7E_1827-L_7E_1828-L_7E_1829-L_7E_1830-L_7E_1831-L_7E_1832-L_7E_1833-L_7E_1834-L_7E_1835-L_7E_1836-L_7E_1837-L_7E_1838-L_7E_1839-L_7E_1840-L_7E_1841-L_7E_1842-L_7E_1843-L_7E_1844-L_7E_1845-L_7E_1846-L_7E_1847-L_7E_1848-L_7E_1849-L_7E_1850-L_7E_1851-L_7E_1852-L_7E_1853-L_7E_1854-L_7E_1855-L_7E_1856-L_7E_1857-L_7E_1858-L_7E_1859-L_7E_1860-L_7E_1861-L_7E_1862-L_7E_1863-L_7E_1864-L_7E_1865-L_7E_1866-L_7E_1867-L_7E_1868-L_7E_1869-L_7E_1870-L_7E_1871-L_7E_1872-L_7E_1873-L_7E_1874-L_7E_1875-L_7E_1876-L_7E_1877-L_7E_1878-L_7E_1879-L_7E_1880-L_7E_1881-L_7E_1882-L_7E_1883-L_7E_1884-L_7E_1885-L_7E_1886-L_7E_1887-L_7E_1888-L_7E_1889-L_7E_1890-L_7E_1891-L_7E_1892-L_7E_1893-L_7E_1894-L_7E_1895-L_7E_1896-L_7E_1897-L_7E_1898-L_7E_1899-L_7E_1900-L_7E_1901-L_7E_1902-L_7E_1903-L_7E_1904-L_7E_1905-L_7E_1906-L_7E_1907-L

Project Name: East Pye Solar Map Reference:

B-2 On-Site Hedge Creation

Condense / Show Columns | Condense / Show Rows

Main Menu

Hedgerow summary	
Total Net Unit Change	290.03
Total Net % Change	31.35%
Trading Rules Satisfied	Yes ✓

		Proposed habitats		Distinctiveness		Condition		Strategic significance			Temporal multiplier						Difficulty risk multipliers				Hedge units delivered	Comments		
Ref	New hedge number	Habitat type	Length (km)	Distinctiveness	Score	Condition	Score	Strategic significance	Strategic significance	Strategic significance multiplier	Standard Time to target condition (years)	Habitat created in advance (years)	Delay in starting habitat creation (years)	Standard or adjusted time to target condition	Final time to target condition (years)	Final time to target multiplier	Standard difficulty of creation	Applied difficulty multiplier	Final difficulty of creation	Difficulty multiplier applied		User comments	Planning authority comments	Habitat reference number
1	4A	Native hedgerow	0.4984	Low	2	Moderate	2	Area/compensation not in local strategy/ no local strategy	Low Strategic Significance	1	5	0	0	Standard time to target condition applied	5	0.837	Low	Standard difficulty applied	Low	1	1.67	'Instant hedgerow'		4A
2	5A	Native hedgerow	0.2928	Low	2	Moderate	2	Area/compensation not in local strategy/ no local strategy	Low Strategic Significance	1	5	0	0	Standard time to target condition applied	5	0.837	Low	Standard difficulty applied	Low	1	0.98	'Instant hedgerow'		5A
3	5B	Native hedgerow	0.4764	Low	2	Moderate	2	Area/compensation not in local strategy/ no local strategy	Low Strategic Significance	1	5	0	0	Standard time to target condition applied	5	0.837	Low	Standard difficulty applied	Low	1	1.59	'Instant hedgerow'		5B
4	7D	Native hedgerow	0.1728	Low	2	Moderate	2	Area/compensation not in local strategy/ no local strategy	Low Strategic Significance	1	5	0	0	Standard time to target condition applied	5	0.837	Low	Standard difficulty applied	Low	1	0.58	'Instant hedgerow'		7D
5	7E	Native hedgerow	0.1237	Low	2	Moderate	2	Area/compensation not in local strategy/ no local strategy	Low Strategic Significance	1	5	0	0	Standard time to target condition applied	5	0.837	Low	Standard difficulty applied	Low	1	0.41	'Instant hedgerow'		7E
6	7G	Native hedgerow	0.6591	Low	2	Moderate	2	Area/compensation not in local strategy/ no local strategy	Low Strategic Significance	1	5	0	0	Standard time to target condition applied	5	0.837	Low	Standard difficulty applied	Low	1	2.21	'Instant hedgerow'		7G
7	3	Species-rich native hedgerow	0.2973	Medium	4	Moderate	2	Area/compensation not in local strategy/ no local strategy	Low Strategic Significance	1	5	0	0	Standard time to target condition applied	5	0.837	Low	Standard difficulty applied	Low	1	1.99			3
8	9	Species-rich native hedgerow	0.0104	Medium	4	Moderate	2	Area/compensation not in local strategy/ no local strategy	Low Strategic Significance	1	5	0	0	Standard time to target condition applied	5	0.837	Low	Standard difficulty applied	Low	1	0.07			9
9	10A	Species-rich native hedgerow	0.4187	Medium	4	Moderate	2	Area/compensation not in local strategy/ no local strategy	Low Strategic Significance	1	5	0	0	Standard time to target condition applied	5	0.837	Low	Standard difficulty applied	Low	1	2.80			10A
10	10B	Species-rich native hedgerow	0.6017	Medium	4	Moderate	2	Area/compensation not in local strategy/ no local strategy	Low Strategic Significance	1	5	0	0	Standard time to target condition applied	5	0.837	Low	Standard difficulty applied	Low	1	4.03			10B
11	10E	Species-rich native hedgerow	0.3662	Medium	4	Moderate	2	Area/compensation not in local strategy/ no local strategy	Low Strategic Significance	1	5	0	0	Standard time to target condition applied	5	0.837	Low	Standard difficulty applied	Low	1	2.45			10E
12	1A	Species-rich native hedgerow	0.3892	Medium	4	Moderate	2	Area/compensation not in local strategy/ no local strategy	Low Strategic Significance	1	5	0	0	Standard time to target condition applied	5	0.837	Low	Standard difficulty applied	Low	1	2.61			1A
13	1B	Species-rich native hedgerow	0.0235	Medium	4	Moderate	2	Area/compensation not in local strategy/ no local strategy	Low Strategic Significance	1	5	0	0	Standard time to target condition applied	5	0.837	Low	Standard difficulty applied	Low	1	0.16			1B
14	2A	Species-rich native hedgerow	0.3104	Medium	4	Moderate	2	Area/compensation not in local strategy/ no local strategy	Low Strategic Significance	1	5	0	0	Standard time to target condition applied	5	0.837	Low	Standard difficulty applied	Low	1	2.08			2A
15	2B	Species-rich native hedgerow	0.3622	Medium	4	Moderate	2	Area/compensation not in local strategy/ no local strategy	Low Strategic Significance	1	5	0	0	Standard time to target condition applied	5	0.837	Low	Standard difficulty applied	Low	1	2.42			2B
16	4A	Species-rich native hedgerow	0.9816	Medium	4	Moderate	2	Area/compensation not in local strategy/ no local strategy	Low Strategic Significance	1	5	0	0	Standard time to target condition applied	5	0.837	Low	Standard difficulty applied	Low	1	6.57			4A
17	5A	Species-rich native hedgerow	0.7827	Medium	4	Moderate	2	Area/compensation not in local strategy/ no local strategy	Low Strategic Significance	1	5	0	0	Standard time to target condition applied	5	0.837	Low	Standard difficulty applied	Low	1	5.24			5A
18	5B	Species-rich native hedgerow	0.1539	Medium	4	Moderate	2	Area/compensation not in local strategy/ no local strategy	Low Strategic Significance	1	5	0	0	Standard time to target condition applied	5	0.837	Low	Standard difficulty applied	Low	1	1.03			5B
19	7A	Species-rich native hedgerow	0.1719	Medium	4	Moderate	2	Area/compensation not in local strategy/ no local strategy	Low Strategic Significance	1	5	0	0	Standard time to target condition applied	5	0.837	Low	Standard difficulty applied	Low	1	1.15			7A
20	7B	Species-rich native hedgerow	0.659	Medium	4	Moderate	2	Area/compensation not in local strategy/ no local strategy	Low Strategic Significance	1	5	0	0	Standard time to target condition applied	5	0.837	Low	Standard difficulty applied	Low	1	4.41			7B
21	7C	Species-rich native hedgerow	0.9276	Medium	4	Moderate	2	Area/compensation not in local strategy/ no local strategy	Low Strategic Significance	1	5	0	0	Standard time to target condition applied	5	0.837	Low	Standard difficulty applied	Low	1	6.21			7C
22	7D	Species-rich native hedgerow	0.4582	Medium	4	Moderate	2	Area/compensation not in local strategy/ no local strategy	Low Strategic Significance	1	5	0	0	Standard time to target condition applied	5	0.837	Low	Standard difficulty applied	Low	1	3.07			7D
23	7E	Species-rich native hedgerow	0.0932	Medium	4	Moderate	2	Area/compensation not in local strategy/ no local strategy	Low Strategic Significance	1	5	0	0	Standard time to target condition applied	5	0.837	Low	Standard difficulty applied	Low	1	0.62			7E
24	7F	Species-rich native hedgerow	0.169	Medium	4	Moderate	2	Area/compensation not in local strategy/ no local strategy	Low Strategic Significance	1	5	0	0	Standard time to target condition applied	5	0.837	Low	Standard difficulty applied	Low	1	1.13			7F
25	7K	Species-rich native hedgerow	0.1774	Medium	4	Moderate	2	Area/compensation not in local strategy/ no local strategy	Low Strategic Significance	1	5	0	0	Standard time to target condition applied	5	0.837	Low	Standard difficulty applied	Low	1	1.19			7K
26	8A	Species-rich native hedgerow	0.4741	Medium	4	Moderate	2	Area/compensation not in local strategy/ no local strategy	Low Strategic Significance	1	5	0	0	Standard time to target condition applied	5	0.837	Low	Standard difficulty applied	Low	1	3.17			8A
27	8B	Species-rich native hedgerow	0.7936	Medium	4	Moderate	2	Area/compensation not in local strategy/ no local strategy	Low Strategic Significance	1	5	0	0	Standard time to target condition applied	5	0.837	Low	Standard difficulty applied	Low	1	5.31			8B
28	3	Species-rich native hedgerow with trees	0.8766	High	6	Moderate	2	Area/compensation not in local strategy/ no local strategy	Low Strategic Significance	1	10	0	0	Standard time to target condition applied	10	0.700	Low	Standard difficulty applied	Low	1	7.37			3
29	9	Species-rich native hedgerow with trees	1.334	High	6	Moderate	2	Area/compensation not in local strategy/ no local strategy	Low Strategic Significance	1	10	0	0	Standard time to target condition applied	10	0.700	Low	Standard difficulty applied	Low	1	11.21			9
30	10A	Species-rich native hedgerow with trees	0.9546	High	6	Moderate	2	Area/compensation not in local strategy/ no local strategy	Low Strategic Significance	1	10	0	0	Standard time to target condition applied	10	0.700	Low	Standard difficulty applied	Low	1	8.02			10A
31	10B	Species-rich native hedgerow with trees	1.227	High	6	Moderate	2	Area/compensation not in local strategy/ no local strategy	Low Strategic Significance	1	10	0	0	Standard time to target condition applied	10	0.700	Low	Standard difficulty applied	Low	1	10.31			10B
32	10C	Species-rich native hedgerow with trees	0.5453	High	6	Moderate	2	Area/compensation not in local strategy/ no local strategy	Low Strategic Significance	1	10	0	0	Standard time to target condition applied	10	0.700	Low	Standard difficulty applied	Low	1	4.58			10C
33	10E	Species-rich native hedgerow with trees	0.9966	High	6	Moderate	2	Area/compensation not in local strategy/ no local strategy	Low Strategic Significance	1	10	0	0	Standard time to target condition applied	10	0.700	Low	Standard difficulty applied	Low	1	8.37			10E
34	1A	Species-rich native hedgerow with trees	0.6332	High	6	Moderate	2	Area/compensation not in local strategy/ no local strategy	Low Strategic Significance	1	10	0	0	Standard time to target condition applied	10	0.700	Low	Standard difficulty applied	Low	1	5.32			1A
35	1B	Species-rich native hedgerow with trees	1.6047	High	6	Moderate	2	Area/compensation not in local strategy/ no local strategy	Low Strategic Significance	1	10	0	0	Standard time to target condition applied	10	0.700	Low	Standard difficulty applied	Low	1	13.48			1B
36	2A	Species-rich native hedgerow with trees	1.3539	High	6	Moderate	2	Area/compensation not in local strategy/ no local strategy	Low Strategic Significance	1	10	0	0	Standard time to target condition applied	10	0.700	Low	Standard difficulty applied	Low	1	11.38			2A
37	2B	Species-rich native hedgerow with trees	2.3339	High	6	Moderate	2	Area/compensation not in local strategy/ no local strategy	Low Strategic Significance	1	10	0	0	Standard time to target condition applied	10	0.700	Low	Standard difficulty applied	Low	1	19.61			2B
38	2C	Species-rich native hedgerow with trees	0.1773	High	6	Moderate	2	Area/compensation not in local strategy/ no local strategy	Low Strategic Significance	1	10	0	0	Standard time to target condition applied	10	0.700	Low	Standard difficulty applied	Low	1	1.49			2C
39	4A	Species-rich native hedgerow with trees	0.2946	High	6	Moderate	2	Area/compensation not in local strategy/ no local strategy	Low Strategic Significance	1	10	0	0	Standard time to target condition applied	10	0.700	Low	Standard difficulty applied	Low	1	2.48			4A
40	4B	Species-rich native hedgerow with trees	1.19	High	6	Moderate	2	Area/compensation not in local strategy/ no local strategy	Low Strategic Significance	1	10	0	0	Standard time to target condition applied	10	0.700	Low	Standard difficulty applied	Low	1	10.00			4B
41	5A	Species-rich native hedgerow with trees	1.268	High	6	Moderate	2	Area/compensation not in local strategy/ no local strategy	Low Strategic Significance	1	10	0	0	Standard time to target condition applied	10	0.700	Low	Standard difficulty applied	Low	1	10.66			5A
42	5B	Species-rich native hedgerow with trees	1.5963	High	6	Moderate	2	Area/compensation not in local strategy/ no local strategy	Low Strategic Significance	1	10	0	0	Standard time to target condition applied	10	0.700	Low	Standard difficulty applied	Low	1	13.41			5B
43	7A	Species-rich native hedgerow with trees	0.7143	High	6	Moderate	2	Area/compensation not in local strategy/ no local strategy	Low Strategic Significance	1	10	0	0	Standard time to target condition applied	10	0.700	Low	Standard difficulty applied	Low	1	6.00			7A
44	7C	Species-rich native hedgerow with trees	0.2205	High	6	Moderate	2	Area/compensation not in local strategy/ no local strategy	Low Strategic Significance	1	10	0	0	Standard time to target condition applied	10	0.700	Low	Standard difficulty applied	Low	1	1.85			7C
45	7D	Species-rich native hedgerow with trees	1.6343	High	6	Moderate	2	Area/compensation not in local strategy/ no local strategy	Low Strategic Significance	1	10	0	0	Standard time to target condition applied	10	0.700	Low	Standard difficulty applied	Low	1	13.73			7D
46	7E	Species-rich native hedgerow with trees	1.1114	High	6	Moderate	2	Area/compensation not in local strategy/ no local strategy	Low Strategic Significance	1	10	0	0	Standard time to target condition applied	10	0.700	Low	Standard difficulty applied	Low	1	9.34			7E
47	7F	Species-rich native hedgerow with trees	1.4791	High	6	Moderate	2	Area/compensation not in local strategy/ no local strategy	Low Strategic Significance	1	10	0	0	Standard time to target condition applied	10	0.700	Low	Standard difficulty applied	Low	1	12.43			7F
48	7G	Species-rich native hedgerow with trees	0.6996	High	6	Moderate	2	Area/compensation not in local strategy/ no local strategy	Low Strategic Significance	1	10	0	0	Standard time to target condition applied	10	0.700	Low	Standard difficulty applied	Low	1	5.88			7G
49	7H	Species-rich native hedgerow with trees	0.2564	High	6	Moderate	2	Area/compensation not in local strategy/ no local strategy	Low Strategic Significance	1	10	0	0	Standard time to target condition applied	10	0.700	Low	Standard difficulty applied	Low	1	2.15			7H
50	7I	Species-rich native hedgerow with trees	0.6043	High	6	Moderate	2	Area/compensation not in local strategy/ no local strategy	Low Strategic Significance	1	10	0	0	Standard time to target condition applied	10	0.700	Low	Standard difficulty applied	Low	1	5.08			7I
51	7J	Species-rich native hedgerow with trees	0.4078	High	6	Moderate	2	Area/compensation not in local strategy/ no local strategy	Low Strategic Significance	1	10	0	0	Standard time to target condition applied	10	0.700	Low	Standard difficulty applied	Low	1	3.43			7J
52	7K	Species-rich native hedgerow with trees	0.8287	High	6	Moderate	2	Area/compensation not in local strategy/ no local strategy	Low Strategic Significance	1	10	0	0	Standard time to target condition applied	10	0.700	Low	Standard difficulty applied	Low	1	6.96			7K
53	8A	Species-rich native hedgerow with trees	1.4194	High	6	Moderate	2	Area/compensation not in local strategy/ no local strategy	Low Strategic Significance	1	10	0	0	Standard time to target condition applied	10	0.700	Low	Standard difficulty applied	Low	1	11.93			8A
54	8B	Species-rich native hedgerow with trees	0.9978	High	6	Moderate	2	Area/compensation not in local strategy/ no local strategy	Low Strategic Significance	1	10	0	0	Standard time to target condition applied	10	0.700	Low	Standard difficulty applied	Low	1	8.38			8B
			37.60																		290.03			

P 0[#; q0/\h:#E chinuP ¶Ed\vh:dgh

P rqqghqvh#Ktrx P rxqr qr

P rqqghqvh#Ktrx Ftrx v

P dkqP hqqvh

Surch:fhdg dp h#dlvwdl	h#/rxh:dl### dn#lh:hxhqfh=#l
P 0[#; q0/\h:#E chinuP ¶Ed\vh:dgh	
Wrwdo|hw#qlW#dgh	4[2[4
Wrwdo|hw# W#dgh	4[2[[
Wxhqj|g Ftxdw#Wdnhq	\lmb/

E [hdq|g h chxuFrxxnh|g\n		G hdq|g\h|q|qqrw		P rqq|hdrq		Vwxhq|g X#h|q qlW#dgfh			E chxuFrxxnh|g\hqrfhUp hqw			Uhcxlh|g\h|q\hqrq w#P hlwdhq|g|q| Under	R#rqq|g X#h|q n chxuFrxxnh|g n q|w
Uhl	E chxuFrxxnh|g\n	Ghq|g\h|q	W2xh	P rqq|hdrq	W2xh	Vwxhq|g X#h|q qlW#dgfh	Vwxhq|g X# vlq|qlW#dgfh	Vwxhq|g X# vlq|qlW#dgfh p nwhdhu	E [#qqqr#P hqfhuFrqqhq hqw	P nwhdhu	E [#qqqr#P hqfhuFrqqhq hqw Frxqwhu#qqr	P nwhdhu	Uhcxlh|g\h|q\hqrq w#P hlwdhq|g|q| Under	Wrwdo n chxuFrxxnh|g n q|w
4	R#dwdh|q\xxN|qqrw#ndh|q v	3[0=6	K[]k	9	1dlq|#Frxu	4[8	DuhxEExp a\hqvh#qqrw#qlqw E\h# vwxhq|g [ ]#qqrw E\h#wxhq|g]	Grx #wxhq|g]X# Vl|q qlW#dgfh	4	Qr#lqqfuxEExp hqw	4	Qr#lqqfuxEExp hqw#E r# hqfuxEExp hqw	4	Vlp h#dw|q\h|q qlW#dgfh	31;7
5	R#dwdh|q\xxN|qqrw#ndh|q v	3[37	K[]k	9	P rqhuhdh	5	DuhxEExp a\hqvh#qqrw#qlqw E\h# vwxhq|g [ ]#qqrw E\h#wxhq|g]	Grx #wxhq|g]X# Vl|q qlW#dgfh	4	Qr#lqqfuxEExp hqw	4	Qr#lqqfuxEExp hqw#E r# hqfuxEExp hqw	4	Vlp h#dw|q\h|q qlW#dgfh	4[58
6	R#dwdh|q\xxN|qqrw#ndh|q v	3[;;	K[]k	9	P rqhuhdh	5	DuhxEExp a\hqvh#qqrw#qlqw E\h# vwxhq|g [ ]#qqrw E\h#wxhq|g]	Grx #wxhq|g]X# Vl|q qlW#dgfh	4	Qr#lqqfuxEExp hqw	4	Qr#lqqfuxEExp hqw#E r# hqfuxEExp hqw	4	Vlp h#dw|q\h|q qlW#dgfh	3[5
7	R#dwdh|q\xxN|qqrw#ndh|q v	3[87	K[]k	9	1dlq|#Frxu	4[8	DuhxEExp a\hqvh#qqrw#qlqw E\h# vwxhq|g [ ]#qqrw E\h#wxhq|g]	Grx #wxhq|g]X# Vl|q qlW#dgfh	4	Qr#lqqfuxEExp hqw	4	P dnwlP dnwu	31;8	Vlp h#dw|q\h|q qlW#dgfh	3[89
8	R#dwdh|q\xxN|qqrw#ndh|q v	3[;;	K[]k	9	1dlq|#Frxu	4[8	DuhxEExp a\hqvh#qqrw#qlqw E\h# vwxhq|g [ ]#qqrw E\h#wxhq|g]	Grx #wxhq|g]X# Vl|q qlW#dgfh	4	Qr#lqqfuxEExp hqw	4	P dnwlQ r#hqfuxEExp hqw	31;;	Vlp h#dw|q\h|q qlW#dgfh	3[96
9	R#dwdh|q\xxN|qqrw#ndh|q v	3[<<	K[]k	9	P rqhuhdh	5	DuhxEExp a\hqvh#qqrw#qlqw E\h# vwxhq|g [ ]#qqrw E\h#wxhq|g]	Grx #wxhq|g]X# Vl|q qlW#dgfh	4	P dnwu	3[8	P hqxlQ r#hqfuxEExp hqw	31;;	Vlp h#dw|q\h|q qlW#dgfh	3[8;
:	R#dwdh|q\xxN|qqrw#ndh|q v	3[8	K[]k	9	1dlq|#Frxu	4[8	DuhxEExp a\hqvh#qqrw#qlqw E\h# vwxhq|g [ ]#qqrw E\h#wxhq|g]	Grx #wxhq|g]X# Vl|q qlW#dgfh	4	Qr#lqqfuxEExp hqw	4	P dnwlP rqhuhdh	3[;	Vlp h#dw|q\h|q qlW#dgfh	3[89
/	R#dwdh|q\xxN|qqrw#ndh|q v	3[88	K[]k	9	P rqhuhdh	5	DuhxEExp a\hqvh#qqrw#qlqw E\h# vwxhq|g [ ]#qqrw E\h#wxhq|g]	Grx #wxhq|g]X# Vl|q qlW#dgfh	4	Qr#lqqfuxEExp hqw	4	P dnwlP rqhuhdh	3[;	Vlp h#dw|q\h|q qlW#dgfh	3[86
<	R#dwdh|q\xxN|qqrw#ndh|q v	3[8;	K[]k	9	1dlq|#Frxu	4[8	DuhxEExp a\hqvh#qqrw#qlqw E\h# vwxhq|g [ ]#qqrw E\h#wxhq|g]	Grx #wxhq|g]X# Vl|q qlW#dgfh	4	Qr#lqqfuxEExp hqw	4	P dnwlP dnwu	31;8	Vlp h#dw|q\h|q qlW#dgfh	3[<<
43	P rqhuhw	3[45	Grx	5	Srxu	4	DuhxEExp a\hqvh#qqrw#qlqw E\h# vwxhq|g [ ]#qqrw E\h#wxhq|g]	Grx #wxhq|g]X# Vl|q qlW#dgfh	4	Q;E#8F rqhuhw	3[;;	Q;E#8F rqhuhw	4	Ehwhhq# q\hqfdqfhqw# w|wh hdwhlw w|dhq	3[05
44	R#dwdh|q\xxN|qqrw#ndh|q v	3[77	K[]k	9	Srxu	4	DuhxEExp a\hqvh#qqrw#qlqw E\h# vwxhq|g [ ]#qqrw E\h#wxhq|g]	Grx #wxhq|g]X# Vl|q qlW#dgfh	4	Qr#lqqfuxEExp hqw	4	P dnwlP dnwu	31;8	Vlp h#dw|q\h|q qlW#dgfh	4[83
45	R#dwdh|q\xxN|qqrw#ndh|q v	3[3<	K[]k	9	1dlq|#Frxu	4[8	DuhxEExp a\hqvh#qqrw#qlqw E\h# vwxhq|g [ ]#qqrw E\h#wxhq|g]	Grx #wxhq|g]X# Vl|q qlW#dgfh	4	Qr#lqqfuxEExp hqw	4	P dnwlP dnwu	31;8	Vlp h#dw|q\h|q qlW#dgfh	51;9
46	R#dwdh|q\xxN|qqrw#ndh|q v	3[44	K[]k	9	1dlq|#Frxu	4[8	DuhxEExp a\hqvh#qqrw#qlqw E\h# vwxhq|g [ ]#qqrw E\h#wxhq|g]	Grx #wxhq|g]X# Vl|q qlW#dgfh	4	Qr#lqqfuxEExp hqw	4	P dnwlQ r#hqfuxEExp hqw	31;;	Vlp h#dw|q\h|q qlW#dgfh	31;;
47	R#dwdh|q\xxN|qqrw#ndh|q v	3[79	K[]k	9	1dlq|#Frxu	4[8	DuhxEExp a\hqvh#qqrw#qlqw E\h# vwxhq|g [ ]#qqrw E\h#wxhq|g]	Grx #wxhq|g]X# Vl|q qlW#dgfh	4	Qr#lqqfuxEExp hqw	4	P dnwlP dnwu	31;8	Vlp h#dw|q\h|q qlW#dgfh	5[87
48	R#dwdh|q\xxN|qqrw#ndh|q v	3[;;	K[]k	9	1dlq|#Frxu	4[8	DuhxEExp a\hqvh#qqrw#qlqw E\h# vwxhq|g [ ]#qqrw E\h#wxhq|g]	Grx #wxhq|g]X# Vl|q qlW#dgfh	4	Qr#lqqfuxEExp hqw	4	P dnwlP dnwu	31;8	Vlp h#dw|q\h|q qlW#dgfh	4[89
49	P rqhuhw	3[44	Grx	5	Srxu	4	DuhxEExp a\hqvh#qqrw#qlqw E\h# vwxhq|g [ ]#qqrw E\h#wxhq|g]	Grx #wxhq|g]X# Vl|q qlW#dgfh	4	Q;E#8F rqhuhw	3[;;	Q;E#8F rqhuhw	4	Ehwhhq# q\hqfdqfhqw# w|wh hdwhlw w|dhq	3[24
4:	R#dwdh|q\xxN|qqrw#ndh|q v	3[75;	K[]k	9	1dlq|#Frxu	4[8	DuhxEExp a\hqvh#qqrw#qlqw E\h# vwxhq|g [ ]#qqrw E\h#wxhq|g]	Grx #wxhq|g]X# Vl|q qlW#dgfh	4	Qr#lqqfuxEExp hqw	4	P dnwlP dnwu	31;8	Vlp h#dw|q\h|q qlW#dgfh	51;;
4;	R#dwdh|q\xxN|qqrw#ndh|q v	3[37	K[]k	9	P rqhuhdh	5	DuhxEExp a\hqvh#qqrw#qlqw E\h# vwxhq|g [ ]#qqrw E\h#wxhq|g]	Grx #wxhq|g]X# Vl|q qlW#dgfh	4	Qr#lqqfuxEExp hqw	4	Qr#lqqfuxEExp hqw#E r# hqfuxEExp hqw	4	Vlp h#dw|q\h|q qlW#dgfh	4[58
4<	R#dwdh|q\xxN|qqrw#ndh|q v	3[;;	K[]k	9	P rqhuhdh	5	DuhxEExp a\hqvh#qqrw#qlqw E\h# vwxhq|g [ ]#qqrw E\h#wxhq|g]	Grx #wxhq|g]X# Vl|q qlW#dgfh	4	Qr#lqqfuxEExp hqw	4	Qr#lqqfuxEExp hqw#E r# hqfuxEExp hqw	4	Vlp h#dw|q\h|q qlW#dgfh	3[<5
53	R#dwdh|q\xxN|qqrw#ndh|q v	3[87	K[]k	9	1dlq|#Frxu	4[8	DuhxEExp a\hqvh#qqrw#qlqw E\h# vwxhq|g [ ]#qqrw E\h#wxhq|g]	Grx #wxhq|g]X# Vl|q qlW#dgfh	4	Qr#lqqfuxEExp hqw	4	P dnwlP dnwu	31;8	Vlp h#dw|q\h|q qlW#dgfh	3[89
54	R#dwdh|q\xxN|qqrw#ndh|q v	3[;;	K[]k	9	1dlq|#Frxu	4[8	DuhxEExp a\hqvh#qqrw#qlqw E\h# vwxhq|g [ ]#qqrw E\h#wxhq|g]	Grx #wxhq|g]X# Vl|q qlW#dgfh	4	Qr#lqqfuxEExp hqw	4	P dnwlQ r#hqfuxEExp hqw	31;;	Vlp h#dw|q\h|q qlW#dgfh	3[96
55	R#dwdh|q\xxN|qqrw#ndh|q v	3[<<	K[]k	9	P rqhuhdh	5	DuhxEExp a\hqvh#qqrw#qlqw E\h# vwxhq|g [ ]#qqrw E\h#wxhq|g]	Grx #wxhq|g]X# Vl|q qlW#dgfh	4	P dnwu	3[8	P hqxlQ r#hqfuxEExp hqw	31;;	Vlp h#dw|q\h|q qlW#dgfh	3[8;
56	R#dwdh|q\xxN|qqrw#ndh|q v	3[8	K[]k	9	1dlq|#Frxu	4[8	DuhxEExp a\hqvh#qqrw#qlqw E\h# vwxhq|g [ ]#qqrw E\h#wxhq|g]	Grx #wxhq|g]X# Vl|q qlW#dgfh	4	P dnwlP rqhuhdh	3[;	Vlp h#dw|q\h|q qlW#dgfh	3[89
57	R#dwdh|q\xxN|qqrw#ndh|q v	3[88	K[]k	9	P rqhuhdh	5	DuhxEExp a\hqvh#qqrw#qlqw E\h# vwxhq|g [ ]#qqrw E\h#wxhq|g]	Grx #wxhq|g]X# Vl|q qlW#dgfh	4	P dnwlP rqhuhdh	3[;	Vlp h#dw|q\h|q qlW#dgfh	3[86
58	G h#dv	32957	P hq|qq	7	J xrq	6	DuhxEExp a\hqvh#qqrw#qlqw E\h# vwxhq|g [ ]#qqrw E\h#wxhq|g]	Grx #wxhq|g]X# Vl|q qlW#dgfh	4	Qr#lqqfuxEExp hqw	4	P dnwlP rqhuhdh	3[;	Vlp h#dw|q\h|q qlW#dgfh	7[68
59	G h#dv	32658	P hq|qq	7	J xrq	6	DuhxEExp a\hqvh#qqrw#qlqw E\h# vwxhq|g [ ]#qqrw E\h#wxhq|g]	Grx #wxhq|g]X# Vl|q qlW#dgfh	4	Qr#lqqfuxEExp hqw	4	P dnwlP rqhuhdh	3[;	Vlp h#dw|q\h|q qlW#dgfh	5[83
5:	G h#dv	3[84	P hq|qq	7	Srxu	4	DuhxEExp a\hqvh#qqrw#qlqw E\h# vwxhq|g [ ]#qqrw E\h#wxhq|g]	Grx #wxhq|g]X# Vl|q qlW#dgfh	4	Qr#lqqfuxEExp hqw	4	P dnwlP rqhuhdh	3[;	Vlp h#dw|q\h|q qlW#dgfh	3[7;
5;	G h#dv	3[;<<	P hq|qq	7	Srxu	4	DuhxEExp a\hqvh#qqrw#qlqw E\h# vwxhq|g [ ]#qqrw E\h#wxhq|g]	Grx #wxhq|g]X# Vl|q qlW#dgfh	4	Qr#lqqfuxEExp hqw	4	P dnwlP rqhuhdh	3[;	Vlp h#dw|q\h|q qlW#dgfh	3[89
5<	G h#dv	3[8;8	P hq|qq	7	J xrq	6	DuhxEExp a\hqvh#qqrw#qlqw E\h# vwxhq|g [ ]#qqrw E\h#wxhq|g]	Grx #wxhq|g]X# Vl|q qlW#dgfh	4	Qr#lqqfuxEExp hqw	4	P dnwlP rqhuhdh	3[;	Vlp h#dw|q\h|q qlW#dgfh	5[7;
63	G h#dv	32656	P hq|qq	7	J xrq	6	DuhxEExp a\hqvh#qqrw#qlqw E\h# vwxhq|g [ ]#qqrw E\h#wxhq|g]	Grx #wxhq|g]X# Vl|q qlW#dgfh	4	Qr#lqqfuxEExp hqw	4	P dnwlP rqhuhdh	3[;	Vlp h#dw|q\h|q qlW#dgfh	7[68
64	G h#dv	3[;;;	P hq|qq	7	J xrq	6	DuhxEExp a\hqvh#qqrw#qlqw E\h# vwxhq|g [ ]#qqrw E\h#wxhq|g]	Grx #wxhq|g]X# Vl|q qlW#dgfh	4	Qr#lqqfuxEExp hqw	4	P dnwlP rqhuhdh	3[;	Vlp h#dw|q\h|q qlW#dgfh	5[9;
65	G h#dv	32788	P hq|qq	7	J xrq	6	DuhxEExp a\hqvh#qqrw#qlqw E\h# vwxhq|g [ ]#qqrw E\h#wxhq|g]	Grx #wxhq|g]X# Vl|q qlW#dgfh	4	Qr#lqqfuxEExp hqw	4	P dnwlP rqhuhdh	3[;	Vlp h#dw|q\h|q qlW#dgfh	3[77
66	G h#dv	32879	P hq|qq	7	J xrq	6	DuhxEExp a\hqvh#qqrw#qlqw E\h# vwxhq|g [ ]#qqrw E\h#wxhq|g]	Grx #wxhq|g]X# Vl|q qlW#dgfh	4	Qr#lqqfuxEExp hqw	4	P dnwlP rqhuhdh	3[;	Vlp h#dw|q\h|q qlW#dgfh	3[85
67	G h#dv	32735	P hq|qq	7	J xrq	6	DuhxEExp a\hqvh#qqrw#qlqw E\h# vwxhq|g [ ]#qqrw E\h#wxhq|g]	Grx #wxhq|g]X# Vl|q qlW#dgfh	4	Qr#lqqfuxEExp hqw	4	P dnwlP rqhuhdh	3[;	Vlp h#dw|q\h|q qlW#dgfh	3[<<
68	G h#dv	32;;;	P hq|qq	7	J xrq	6	DuhxEExp a\hqvh#qqrw#qlqw E\h# vwxhq|g [ ]#qqrw E\h#wxhq|g]	Grx #wxhq|g]X# Vl|q qlW#dgfh	4	Qr#lqqfuxEExp hqw	4	P dnwlP rqhuhdh	3[;	Vlp h#dw|q\h|q qlW#dgfh	7[;<
69	G h#dv	32964	P hq|qq	7	J xrq	6	DuhxEExp a\hqvh#qqrw#qlqw E\h# vwxhq|g [ ]#qqrw E\h#wxhq|g]	Grx #wxhq|g]X# Vl|q qlW#dgfh	4	Qr#lqqfuxEExp hqw	4	P dnwlP rqhuhdh	3[;	Vlp h#dw|q\h|q qlW#dgfh	7[68
6:	G h#dv	3[<5<	P hq|qq	7	J xrq	6	DuhxEExp a\hqvh#qqrw#qlqw E\h# vwxhq|g [ ]#qqrw E\h#wxhq|g]	Grx #wxhq|g]X# Vl|q qlW#dgfh	4	Qr#lqqfuxEExp hqw	4	P dnwlP rqhuhdh	3[;	Vlp h#dw|q\h|q qlW#dgfh	4[;9
6;	G h#dv	32485	P hq|qq	7	J xrq	6	DuhxEExp a\hqvh#qqrw#qlqw E\h# vwxhq|g [ ]#qqrw E\h#wxhq|g]	Grx #wxhq|g]X# Vl|q qlW#dgfh	4	Qr#lqqfuxEExp hqw	4	P dnwlP rqhuhdh	3[;	Vlp h#dw|q\h|q qlW#dgfh	3[88
6<	G h#dv	3[844	P hq|qq	7	J xrq	6	DuhxEExp a\hqvh#qqrw#qlqw E\h# vwxhq|g [ ]#qqrw E\h#wxhq|g]	Grx #wxhq|g]X# Vl|q qlW#dgfh	4	Qr#lqqfuxEExp hqw	4	P dnwlP rqhuhdh	3[;	Vlp h#dw|q\h|q qlW#dgfh	4[79
73	G h#dv	3[;7;	P hq|qq	7	J xrq	6	DuhxEExp a\hqvh#qqrw#qlqw E\h# vwxhq|g [ ]#qqrw E\h#wxhq|g]	Grx #wxhq|g]X# Vl|q qlW#dgfh	4	Qr#lqqfuxEExp hqw	4	P dnwlP rqhuhdh	3[;	Vlp h#dw|q\h|q qlW#dgfh	4[79
74	G h#dv	3[;745	P hq|qq	7	J xrq	6	DuhxEExp a\hqvh#qqrw#qlqw E\h# vwxhq|g [ ]#qqrw E\h#wxhq|g]	Grx #wxhq|g]X# Vl|q qlW#dgfh	4	Qr#lqqfuxEExp hqw	4	P dnwlP rqhuhdh	3[;	Vlp h#dw|q\h|q qlW#dgfh	4[83
75	G h#dv	3[468	P hq|qq	7	J xrq	6	DuhxEExp a\hqvh#qqrw#qlqw E\h# vwxhq|g [ ]#qqrw E\h#wxhq|g]	Grx #wxhq|g]X# Vl|q qlW#dgfh	4	Qr#lqqfuxEExp hqw	4	P dnwlP rqhuhdh	3[;	Vlp h#dw|q\h|q qlW#dgfh	4[83
76	G h#dv	3[46;	P hq|qq	7	J xrq	6	DuhxEExp a\hqvh#qqrw#qlqw E\h# vwxhq|g [ ]#qqrw E\h#wxhq|g]	Grx #wxhq|g]X# Vl|q qlW#dgfh	4	Qr#lqqfuxEExp hqw	4	P dnwlP rqhuhdh	3[;	Vlp h#dw|q\h|q qlW#dgfh	4[8[
77	G h#dv	3[;;<	P hq|qq	7	J xrq	6	DuhxEExp a\hqvh#qqrw#qlqw E\h# vwxhq|g [ ]#qqrw E\h#wxhq|g]	Grx #wxhq|g]X# Vl|q qlW#dgfh	4	Qr#lqqfuxEExp hqw	4	P dnwlP rqhuhdh	3[;	Vlp h#dw|q\h|q qlW#dgfh	3[;4
78	G h#dv	3[56<	P hq|qq	7	J xrq	6	DuhxEExp a\hqvh#qqrw#qlqw E\h# vwxhq|g [ ]#qqrw E\h#wxhq|g]	Grx #wxhq|g]X# Vl|q qlW#dgfh	4	Qr#lqqfuxEExp hqw	4	P dnwlP rqhuhdh	3[;	Vlp h#dw|q\h|q qlW#dgfh	5[68
79	G h#dv	3[6;6	P hq|qq	7	J xrq	6	DuhxEExp a\hqvh#qqrw#qlqw E\h# vwxhq|g [ ]#qqrw E\h#wxhq|g]	Grx #wxhq|g]X# Vl|q qlW#dgfh	4	Qr#lqqfuxEExp hqw	4	P dnwlP rqhuhdh	3[;	Vlp h#dw|q\h|q qlW#dgfh	5[;7
7:	G h#dv	3[855	P hq|qq	7	J xrq	6	DuhxEExp a\hqvh#qqrw#qlqw E\h# vwxhq|g [ ]#qqrw E\h#wxhq|g]	Grx #wxhq|g]X# Vl|q qlW#dgfh	4	Qr#lqqfuxEExp hqw	4	P dnwlP rqhuhdh	3[;	Vlp h#dw|q\h|q qlW#dgfh	8[24
7;	G h#dv	3[64;	P hq|qq	7	Srxu	4	DuhxEExp a\hqvh#qqrw#qlqw E\h# vwxhq|g [ ]#qqrw E\h#wxhq|g]	Grx #wxhq|g]X# Vl|q qlW#dgfh	4	Qr#lqqfuxEExp hqw	4	P dnwlP rqhuhdh	3[;	Vlp h#dw|q\h|q qlW#dgfh	3[84
7<	G h#dv	32748	P hq|qq	7	J xrq	6	DuhxEExp a\hqvh#qqrw#qlqw E\h# vwxhq|g [ ]#qqrw E\h#wxhq|g]	Grx #wxhq|g]X# Vl|q qlW#dgfh	4	Qr#lqqfuxEExp hqw	4	P dnwlP rqhuhdh	3[;	Vlp h#dw|q\h|q qlW#dgfh	3[71
83	G h#dv	3[669	P hq|qq	7	J xrq	6	DuhxEExp a\hqvh#qqrw#qlqw E\h# vwxhq|g [ ]#qqrw E\h#wxhq|g]	Grx #wxhq|g]X# Vl|q qlW#dgfh	4	Qr#lqqfuxEExp hqw	4	P dnwlP rqhuhdh	3[;	Vlp h#dw|q\h|q qlW#dgfh	5[87
84	G h#dv	3[656	P hq|qq	7	J xrq	6	DuhxEExp a\hqvh#qqrw#qlqw E\h# vwxhq|g [ ]#qqrw E\h#wxhq|g]	Grx #wxhq|g]X# Vl|q qlW#dgfh	4	Qr#lqqfuxEExp hqw	4	P dnwlP rqhuhdh	3[;	Vlp h#dw|q\h|q qlW#dgfh	4[8;
85	G h#dv	3[6;<	P hq|qq	7	J xrq	6	DuhxEExp a\hqvh#qqrw#qlqw E\h# vwxhq|g [ ]#qqrw E\h#wxhq|g]	Grx #wxhq|g]X# Vl|q qlW#dgfh	4	Qr#lqqfuxEExp hqw	4	P dnwlP rqhuhdh	3[;	Vlp h#dw|q\h|q qlW#dgfh	4[8[
86	G h#dv	3[;;;	P hq|qq	7	Srxu	4	DuhxEExp a\hqvh#qqrw#qlqw E\h# vwxhq|g [ ]#qqrw E\h#wxhq|g]	Grx #wxhq|g]X# Vl|q qlW#dgfh	4	Qr#lqqfuxEExp hqw	4	P dnwlP rqhuhdh	3[;	Vlp h#dw|q\h|q qlW#dgfh	4[;;
87	G h#dv	3[848	P hq|qq	7	P rqhuhdh	5	DuhxEExp a\hqvh#qqrw#qlqw E\h# vwxhq|g [ ]#qqrw E\h#wxhq|g]	Grx #wxhq|g]X# Vl|q qlW#dgfh	4	Qr#lqqfuxEExp hqw	4	P dnwlP rqhuhdh	3[;	Vlp h#dw|q\h|q qlW#dgfh	5[;3
88	G h#dv	3[8469	P hq|qq	7	J xrq	6	DuhxEExp a\hqvh#qqrw#qlqw E\h# vwxhq|g [ ]#qqrw E\h#wxhq|g]	Grx #wxhq|g]X# Vl|q qlW#dgfh	4	Qr#lqqfuxEExp hqw	4	P dnwlP rqhuhdh	3[;	Vlp h#dw|q\h|q qlW#dgfh	6[24
89	G h#dv	3[46;5	P hq|qq	7	J xrq	6	DuhxEExp a\hqvh#qqrw#qlqw E\h# vwxhq|g [ ]#qqrw E\h#wxhq|g]	Grx #wxhq|g]X# Vl|q qlW#dgfh	4	Qr#lqqfuxEExp hqw	4	P dnwlP rqhuhdh	3[;	Vlp h#dw|q\h|q qlW#dgfh	4[85
8:	G h#dv	3[8[7;	P hq|qq	7	J xrq	6	DuhxEExp a\hqvh#qqrw#qlqw E\h# vwxhq|g [ ]#qqrw E\h#wxhq|g]	Grx #wxhq|g]X# Vl|q qlW#dgfh	4	Qr#lqqfuxEExp hqw	4	P dnwlP rqhuhdh	3[;	Vlp h#dw|q\h|q qlW#dgfh	8[88
8;	G h#dv	32976	P hq|qq	7	J xrq	6	DuhxEExp a\hqvh#qqrw#qlqw E\h# vwxhq|g [ ]#qqrw E\h#wxhq|g]	Grx #wxhq|g]X# Vl|q qlW#dgfh	4	Qr#lqqfuxEExp hqw	4	P dnwlP rqhuhdh	3[;	Vlp h#dw|q\h|q qlW#dgfh	7[89
8<	G h#dv	3[4<5	P hq|qq	7	J xrq	6	DuhxEExp a\hqvh#qqrw#qlqw E\h# vwxhq|g [ ]#qqrw E\h#wxhq|g]	Grx #wxhq|g]X# Vl|q qlW#dgfh	4	Qr#lqqfuxEExp hqw	4	P dnwlP rqhuhdh	3[;	Vlp h#dw|q\h|q qlW#dgfh	4[;7
93	G h#dv	3[4788	P hq|qq	7	J xrq	6	DuhxEExp a\hqvh#qqrw#qlqw E\h# vwxhq|g [ ]#qqrw E\h#wxhq|g]	Grx #wxhq|g]X# Vl|q qlW#dgfh	4	Qr#lqqfuxEExp hqw	4	P dnwlP rqhuhdh	3[;	Vlp h#dw|q\h|q qlW#dgfh	4[73
94	G h#dv	3[4<5;	P hq|qq	7	J xrq	6	DuhxEExp a\hqvh#qqrw#qlqw E\h# vwxhq|g [ ]#qqrw E\h#wxhq|g]	Grx #wxhq|g]X# Vl|q qlW#dgfh	4	Qr#lqqfuxEExp hqw	4	P dnwlP rqhuhdh	3[;	Vlp h#dw|q\h|q qlW#dgfh	4[;8
95	G h#dv	32835	P hq|qq	7	J xrq	6	DuhxEExp a\hqvh#qqrw#qlqw E\h# vwxhq|g [ ]#qqrw E\h#wxhq|g]	Grx #wxhq|g]X# Vl|q qlW#dgfh	4	Qr#lqqfuxEExp hqw	4	P dnwlP rqhuhdh	3[;	Vlp h#dw|q\h|q qlW#dgfh	3[7;
96	G h#dv	32834	P hq|qq	7	J xrq	6	DuhxEExp a\hqvh#qqrw#qlqw E\h# vwxhq|g [ ]#qqrw E\h#wxhq|g]	Grx #wxhq|g]X# Vl|q qlW#dgfh	4	Qr#lqqfuxEExp hqw	4	P dnwlP rqhuhdh	3[;	Vlp h#dw|q\h|q qlW#dgfh	3[7;
97	G h#dv	32646	P hq|qq	7	J xrq	6	DuhxEExp a\hqvh#qqrw#qlqw E\h# vwxhq|g [ ]#qqrw E\h#wxhq|g]	Grx #wxhq|g]X# Vl|q qlW#dgfh	4	Qr#lqqfuxEExp hqw	4	P dnwlP rqhuhdh	3[;	Vlp h#dw|q\h|q qlW#dgfh	3[63
98	R#dwdh|q\xxN|qqrw#ndh|q v	3[;;4	K[]k	9	J xrq	6	DuhxEExp a\hqvh#qqrw#qlqw E\h# vwxhq|g [ ]#qqrw E\h#wxhq|g]	Grx #wxhq|g]X# Vl|q qlW#dgfh	4	Qr#lqqfuxEExp hqw	4	P dnwlP rqhuhdh	3[;	Vlp h#dw|q\h|q qlW#dgfh	5[8<
99	G h#dv	32<56	P hq|qq	7	J xrq	6	DuhxEExp a\hqvh#qqrw#qlqw E\h# vwxhq|g [ ]#qqrw E\h#wxhq|g]	Grx #wxhq|g]X# Vl|q qlW#dgfh	4	Qr#lqqfuxEExp hqw	4	P dnwlP rqhuhdh	3[;	Vlp h#dw|q\h|q qlW#dgfh	3[;;
9:	R#dwdh|q\xxN|qqrw#ndh|q v	3[;;47	K[]k	9	J xrq	6	DuhxEExp a\hqvh#qqrw#qlqw E\h# vwxhq|g [ ]#qqrw E\h#wxhq|g]	Grx #wxhq|g]X# Vl|q qlW#dgfh	4	Qr#lqqfuxEExp hqw	4	P dnwlP rqhuhdh	3[;	Vlp h#dw|q\h|q qlW#dgfh	4[;9
9;	G h#dv	3[<<4	P hq|qq	7	J xrq	6	DuhxEExp a\hqvh#qqrw#qlqw E\h# vwxhq|g [ ]#qqrw E\h#wxhq|g]	Grx #wxhq|g]X# Vl|q qlW#dgfh	4	Qr#lqqfuxEExp hqw	4	P dnwlP rqhuhdh	3[;	Vlp h#dw|q\h|q qlW#dgfh	3[8;
9<	G h#dv	32854	P hq|qq	7	J xrq	6	DuhxEExp a\hqvh#qqrw#qlqw E\h# vwxhq|g [ ]#qqrw E\h#wxhq|g]	Grx #wxhq|g]X# Vl|q qlW#dgfh	4	Qr#lqqfuxEExp hqw	4	P dnwlP rqhuhdh	3[;	Vlp h#dw|q\h|q qlW#dgfh	3[83
:3																#
:4																#
:5																#
:6																#
:7																#
:8																#
:9																#
;;																#
;:																#
;3																#
;4																#
;5																#
;6																#
;7																#
;8																#
;9																#
<;																#
<:																#
<3																#
<4																#
<5																#
<6																#
<7																#
<8																#
<9																#
=;																#
=:																#
=<																#
433																#
434																#
435																#
436																#
437																#
438																#
439																#
43;																#
43<																#
443																#
444																#
445																#
446																#
447																#
448																#
449																#
44;																#
44<																#
453																#
454																#
455																#
456																#
457																#

Project Name: East Pye Solar Map Reference:

C-3 On-Site WaterC' Enhancement

Crossfoot / Show Columns Crossfoot / Show Rows

Main Menu

Watercourse summary	
Total Net Unit Change	16.68
Total Net % Change	15.08%
Trading Rules Satisfied	Yes

	Baseline habitat											Post intervention habitat																								Comments		
													Change in distinctiveness and condition			Habitat distinctiveness		Habitat condition		Strategic significance			Temporal multiplier					Difficulty multipliers				Watercourse enhancement		Riparian enhancement					
Baseline ref	Baseline habitat	Length (km)	Baseline distinctiveness band	Baseline distinctiveness score	Baseline condition category	Baseline condition score	Baseline strategic significance category	Strategic significance	Baseline strategic significance Score	Required Action to Meet Trading Rules	Baseline habitat units	Proposed habitat	Distinctiveness movement	Condition movement	Length (km)	Distinctiveness	Score	Condition	Score	Strategic significance	Strategic significance	Strategic significance multiplier	Standard Time to target condition (years)	Habitat enhanced in advance (years)	Delay in starting habitat enhancement (years)	Standard or adjusted time to target condition	Final time to target condition (years)	Final Time to target multiplier	Standard difficulty of enhancement	Applied difficulty multiplier	Final difficulty of enhancement	Difficulty multiplier applied	Extent of enrcroachment	Multiplier	Extent of encroachment for both banks	Multiplier	Watercourse units delivered	User comments	Planning authority comments	Habitat reference number
9	Other rivers and streams	0.147	High	6	Fairly Poor	1.5	Area/compensation not in local strategy/ no local strategy	Low Strategic Significance	1	Same habitat required +	0.99025	Other rivers and streams	High - High	Fairly Poor - Fairly Poor	0.147	High	6	Fairly Poor	1.5	Formally identified in local strategy	High strategic significance	1.15	1	0	0	Standard time to target condition applied	1	0.965	Medium	Standard difficulty applied	Medium	0.67	No Encroachment	1	Major/No Encroachment	0.67	1.32	6a Hengrave Beck southern tributary - Ephemeral Tributary - The Street - Identified as an area to strengthen Mosaic of Wetland Habitats along river channels and Restore and Enhance Recovery Strategy. Overdeep channel remains. Target within Mosaic of Wetland Habitats achieved. - Field to be grassland stabilising the soils and improving biodiversity. Hedgerow growth which is listed as a target under the Mosaic of Wetland Habitats		6a
11	Other rivers and streams	0.244	High	6	Poor	1	Area/compensation not in local strategy/ no local strategy	Low Strategic Significance	1	Same habitat required +	1.098	Other rivers and streams	High - High	Poor - Poor	0.244	High	6	Poor	1	Formally identified in local strategy	High strategic significance	1.15	1	0	0	Standard time to target condition applied	1	0.965	Medium	Standard difficulty applied	Medium	0.67	No Encroachment	1	Major/No Encroachment	0.67	1.46	6a Hengrave Beck southern tributary - Ephemeral Tributary - The Street - Identified as an area to strengthen Mosaic of Wetland Habitats along river channels by Norfolk Local Nature Recovery Strategy. Overdeep channel remains. Target within Mosaic of Wetland Habitats achieved. Grassland management proposed to extend arable field margins by 0.20m, stabilising the soil and providing biodiversity improvements. Hedge is listed under the Mosaic of Wetland Habitats		6a
12	Other rivers and streams	0.409	High	6	Fairly Poor	1.5	Area/compensation not in local strategy/ no local strategy	Low Strategic Significance	1	Same habitat required +	2.76075	Other rivers and streams	High - High	Fairly Poor - Fairly Poor	0.409	High	6	Fairly Poor	1.5	Formally identified in local strategy	High strategic significance	1.15	1	0	0	Standard time to target condition applied	1	0.965	Medium	Standard difficulty applied	Medium	0.67	No Encroachment	1	No Encroachment/ No Encroachment	1	4.23	6 Sudringham Green - Tributary of the River Tas. Identified as an area to strengthen Mosaic of Wetland Habitats along river channels by Norfolk Local Nature Recovery Strategy. Channel remains overdeep. A GMG goal of Mosaic of Wetland Habitats achieved through creation of wetland habitat in floodplain including wild flower meadow and tussocky grassland, scrub and tree planting.		6 GB1 + GB2
14	Other rivers and streams	0.146	High	6	Fairly Poor	1.5	Area/compensation not in local strategy/ no local strategy	Low Strategic Significance	1	Same habitat required +	2.3205	Other rivers and streams	High - High	Fairly Poor - Fairly Poor	0.144	High	6	Fairly Poor	1.5	Formally identified in local strategy	Low Strategic Significance	1	1	0	0	Standard time to target condition applied	1	0.965	Medium	Standard difficulty applied	Medium	0.67	No Encroachment	1	Major/No Encroachment	0.67	1.13	7. Broome Beck - Pound Lane B2 - remains over-deep, with tussocky grassland proposed on one bank, track remains as outside of Site boundary		7 GB2
15	Other rivers and streams	0.187	High	6	Fairly Poor	1.5	Area/compensation not in local strategy/ no local strategy	Low Strategic Significance	1	Same habitat required +	1.28025	Other rivers and streams	High - High	Fairly Poor - Fairly Poor	0.187	High	6	Fairly Poor	1.5	Formally identified in local strategy	High strategic significance	1.15	1	0	0	Standard time to target condition applied	1	0.965	Medium	Standard difficulty applied	Medium	0.67	No Encroachment	1	No Encroachment/ No Encroachment	1	1.94	8 Tributary of the River Tas - Pound Lane B1 - Identified as an area to strengthen Mosaic of Wetland Habitats along river channels and Restore and Enhance assessing rivers and streams by Norfolk Local Nature Recovery Strategy. Channel remains overdeep. GMG measures achieved through vegetation cover, soil stabilisation and improving floodplain habitat. Tussocky grassland proposed on one bank, track remains grassland to the north.		8 GB1, GB2, GB3
17	Other rivers and streams	0.427	High	6	Fairly Poor	1.5	Area/compensation not in local strategy/ no local strategy	Low Strategic Significance	1	Same habitat required +	2.88225	Other rivers and streams	High - High	Fairly Poor - Fairly Poor	0.427	High	6	Fairly Poor	1.5	Formally identified in local strategy	High strategic significance	1.15	1	0	0	Standard time to target condition applied	1	0.965	Medium	Standard difficulty applied	Medium	0.67	No Encroachment	1	Major/No Encroachment	0.67	3.84	Tributary of the River Tas - Lakes Farm - Identified as an area to strengthen the Order Lanes - only one bank is ownership therefore targeting GMG measures on one bank. Target GMG measure is being achieved by through restoration of ponds, and stabilisation and improvement to vegetation habitat.		9
28	Ditches	0.0265	Medium	4	Good	3	Area/compensation not in local strategy/ no local strategy	Low Strategic Significance	1	Same habitat required +	0.2385	Ditches	Medium - Medium	Good - Good	0.0265	Medium	4	Good	3	Area/compensation not in local strategy/ no local strategy	Low Strategic Significance	1	1	0	0	Standard time to target condition applied	1	0.965	Low	Standard difficulty applied	Low	1	No Encroachment	1	No Encroachment/ No Encroachment	1	0.07	Arable farmland removed from 10m Riparian Corridor		L_18_2
30	Ditches	0.4525	Medium	4	Good	3	Area/compensation not in local strategy/ no local strategy	Low Strategic Significance	1	Same habitat required +	4.13025	Ditches	Medium - Medium	Good - Good	0.4525	Medium	4	Good	3	Area/compensation not in local strategy/ no local strategy	Low Strategic Significance	1	1	0	0	Standard time to target condition applied	1	0.965	Low	Standard difficulty applied	Low	1	No Encroachment	1	No Encroachment/ No Encroachment	1	0.12	Arable farmland removed from 10m Riparian Corridor		L_28_3
31	Ditches	0.2777	Medium	4	Good	3	Area/compensation not in local strategy/ no local strategy	Low Strategic Significance	1	Same habitat required +	2.69592	Ditches	Medium - Medium	Good - Good	0.2777	Medium	4	Good	3	Area/compensation not in local strategy/ no local strategy	Low Strategic Significance	1	1	0	0	Standard time to target condition applied	1	0.965	Low	Standard difficulty applied	Low	1	No Encroachment	1	No Encroachment/ No Encroachment	1	2.13	Arable farmland removed from 10m Riparian Corridor		L_48_3
32	Ditches	0.0405	Medium	4	Good	3	Area/compensation not in local strategy/ no local strategy	Low Strategic Significance	1	Same habitat required +	0.4095	Ditches	Medium - Medium	Good - Good	0.0405	Medium	4	Good	3	Area/compensation not in local strategy/ no local strategy	Low Strategic Significance	1	1	0	0	Standard time to target condition applied	1	0.965	Low	Standard difficulty applied	Low	1	No Encroachment	1	No Encroachment/ No Encroachment	1	0.03	Arable farmland removed from 10m Riparian Corridor		L_48_10
33	Ditches	0.0545	Medium	4	Good	3	Area/compensation not in local strategy/ no local strategy	Low Strategic Significance	1	Same habitat required +	0.55045	Ditches	Medium - Medium	Good - Good	0.0545	Medium	4	Good	3	Area/compensation not in local strategy/ no local strategy	Low Strategic Significance	1	1	0	0	Standard time to target condition applied	1	0.965	Low	Standard difficulty applied	Low	1	No Encroachment	1	No Encroachment/ No Encroachment	1	0.05	Arable farmland removed from 10m Riparian Corridor		L_48_23
34	Ditches	0.5945	Medium	4	Good	3	Area/compensation not in local strategy/ no local strategy	Low Strategic Significance	1	Same habitat required +	6.00045	Ditches	Medium - Medium	Good - Good	0.5945	Medium	4	Good	3	Area/compensation not in local strategy/ no local strategy	Low Strategic Significance	1	1	0	0	Standard time to target condition applied	1	0.965	Low	Standard difficulty applied	Low	1	No Encroachment	1	No Encroachment/ No Encroachment	1	0.48	Arable farmland removed from 10m Riparian Corridor		L_48_24
35	Ditches	0.4685	Medium	4	Good	3	Area/compensation not in local strategy/ no local strategy	Low Strategic Significance	1	Same habitat required +	4.73685	Ditches	Medium - Medium	Good - Good	0.4685	Medium	4	Good	3	Area/compensation not in local strategy/ no local strategy	Low Strategic Significance	1	1	0	0	Standard time to target condition applied	1	0.965	Low	Standard difficulty applied	Low	1	No Encroachment	1	No Encroachment/ No Encroachment	1	0.59	Arable farmland removed from 10m Riparian Corridor		L_58_2
37	Ditches	0.1925	Medium	4	Good	3	Area/compensation not in local strategy/ no local strategy	Low Strategic Significance	1	Same habitat required +	1.95194	Ditches	Medium - Medium	Good - Good	0.1925	Medium	4	Good	3	Area/compensation not in local strategy/ no local strategy	Low Strategic Significance	1	1	0	0	Standard time to target condition applied	1	0.965	Low	Standard difficulty applied	Low	1	No Encroachment	1	No Encroachment/ No Encroachment	1	0.21	Arable farmland removed from 10m Riparian Corridor		L_6_3
38	Ditches	0.0155	Medium	4	Good	3	Area/compensation not in local strategy/ no local strategy	Low Strategic Significance	1	Same habitat required +	0.14950	Ditches	Medium - Medium	Good - Good	0.0155	Medium	4	Good	3	Area/compensation not in local strategy/ no local strategy	Low Strategic Significance	1	1	0	0	Standard time to target condition applied	1	0.965	Low	Standard difficulty applied	Low	1	No Encroachment	1	No Encroachment/ No Encroachment	1	0.15	Arable farmland removed from 10m Riparian Corridor		L_72_14
39	Ditches	0.1511	Medium	4	Good	3	Area/compensation not in local strategy/ no local strategy	Low Strategic Significance	1	Same habitat required +	1.45595	Ditches	Medium - Medium	Good - Good	0.1511	Medium	4	Good	3	Area/compensation not in local strategy/ no local strategy	Low Strategic Significance	1	1	0	0	Standard time to target condition applied	1	0.965	Low	Standard difficulty applied	Low	1	No Encroachment	1	No Encroachment/ No Encroachment	1	1.46	Arable farmland removed from 10m Riparian Corridor		L_72_16
40	Ditches	0.149	Medium	4	Good	3	Area/compensation not in local strategy/ no local strategy	Low Strategic Significance	1	Same habitat required +	1.4355	Ditches	Medium - Medium	Good - Good	0.149	Medium	4	Good	3	Area/compensation not in local strategy/ no local strategy	Low Strategic Significance	1	1	0	0	Standard time to target condition applied	1	0.965	Low	Standard difficulty applied	Low	1	No Encroachment	1	No Encroachment/ No Encroachment	1	1.79	Arable farmland removed from 10m Riparian Corridor		L_72_17
41	Ditches	0.1413	Medium	4	Good	3	Area/compensation not in local strategy/ no local strategy	Low Strategic Significance	1	Same habitat required +	1.36245	Ditches	Medium - Medium	Good - Good	0.1413	Medium	4	Good	3	Area/compensation not in local strategy/ no local strategy	Low Strategic Significance	1	1	0	0	Standard time to target condition applied	1	0.965	Low	Standard difficulty applied	Low	1	No Encroachment	1	No Encroachment/ No Encroachment	1	1.70	Arable farmland removed from 10m Riparian Corridor		L_72_18
42	Ditches	0.135	Medium	4	Good	3	Area/compensation not in local strategy/ no local strategy	Low Strategic Significance	1	Same habitat required +	1.296	Ditches	Medium - Medium	Good - Good	0.135	Medium	4	Good	3	Area/compensation not in local strategy/ no local strategy	Low Strategic Significance	1	1	0	0	Standard time to target condition applied	1	0.965	Low	Standard difficulty applied	Low	1	No Encroachment	1	No Encroachment/ No Encroachment	1	1.63	Arable farmland removed from 10m Riparian Corridor		L_72_19
43	Ditches	0.1355	Medium	4	Good	3	Area/compensation not in local strategy/ no local strategy	Low Strategic Significance	1	Same habitat required +	1.29475	Ditches	Medium - Medium	Good - Good	0.1355	Medium	4	Good	3	Area/compensation not in local strategy/ no local strategy	Low Strategic Significance	1	1	0	0	Standard time to target condition applied	1	0.965	Low	Standard difficulty applied	Low	1	No Encroachment	1	No Encroachment/ No Encroachment	1	1.57	Arable farmland removed from 10m Riparian Corridor		L_72_20
44	Ditches	0.0925	Medium	4	Good	3	Area/compensation not in local strategy/ no local strategy	Low Strategic Significance	1	Same habitat required +	0.88345	Ditches	Medium - Medium	Good - Good	0.0925	Medium	4	Good	3	Area/compensation not in local strategy/ no local strategy	Low Strategic Significance	1	1	0	0	Standard time to target condition applied	1	0.965	Low	Standard difficulty applied	Low	1	No Encroachment	1	No Encroachment/ No Encroachment	1	1.01	Arable farmland removed from 10m Riparian Corridor		L_72_22
45	Ditches	0.2325	Medium	4	Good	3	Area/compensation not in local strategy/ no local strategy	Low Strategic Significance	1	Same habitat required +	2.14845	Ditches	Medium - Medium	Good - Good	0.2325	Medium	4	Good	3	Area/compensation not in local strategy/ no local strategy	Low Strategic Significance	1	1	0	0	Standard time to target condition applied	1	0.965	Low	Standard difficulty applied	Low	1	No Encroachment	1	No Encroachment/ No Encroachment	1	2.69	Arable farmland removed from 10m Riparian Corridor		L_72_9
46	Ditches	0.3065	Medium	4	Good	3	Area/compensation not in local strategy/ no local strategy	Low Strategic Significance	1	Same habitat required +	2.94045	Ditches	Medium - Medium	Good - Good	0.3065	Medium	4	Good	3	Area/compensation not in local strategy/ no local strategy	Low Strategic Significance	1	1	0	0	Standard time to target condition applied	1	0.965	Low	Standard difficulty applied	Low	1	No Encroachment	1	No Encroachment/ No Encroachment	1	3.68	Arable farmland removed from 10m Riparian Corridor		L_72_3
50	Ditches	0.2335	Medium	4	Good	3	Area/compensation not in local strategy/ no local strategy	Low Strategic Significance	1	Same habitat required +	2.24235	Ditches	Medium - Medium	Good - Good	0.2335	Medium	4	Good	3	Area/compensation not in local strategy/ no local strategy	Low Strategic Significance	1	1	0	0	Standard time to target condition applied	1	0.965	Low	Standard difficulty applied	Low	1	No Encroachment	1	No Encroachment/ No Encroachment	1	2.80	Arable farmland removed from 10m Riparian Corridor		L_98_3
51	Ditches	0.1325	Medium	4	Good	3	Area/compensation not in local strategy/ no local strategy	Low Strategic Significance	1	Same habitat required +	1.27235	Ditches	Medium - Medium	Good - Good	0.1325	Medium	4	Good	3	Area/compensation not in local strategy/ no local strategy	Low Strategic Significance	1	1	0	0	Standard time to target condition applied	1	0.965	Low	Standard difficulty applied	Low	1	No Encroachment	1	No Encroachment/ No Encroachment	1	1.59	Arable farmland removed from 10m Riparian Corridor		L_98_4
52	Ditches	0.1088	Medium	4	Good	3	Area/compensation not in local strategy/ no local strategy	Low Strategic Significance	1	Same habitat required +	1.04544	Ditches	Medium - Medium	Good - Good	0.1088	Medium	4	Good	3	Area/compensation not in local strategy/ no local strategy	Low Strategic Significance	1	1	0	0	Standard time to target condition applied	1	0.965	Low	Standard difficulty applied	Low	1	No Encroachment	1	No Encroachment/ No Encroachment	1	1.31	Arable farmland removed from 10m Riparian Corridor		L_9_13
53	Ditches	0.3895	Medium	4	Poor	1	Area/compensation not in local strategy/ no local strategy	Low Strategic Significance	1	Same habitat required +	1.87895	Ditches	Medium - Medium	Poor - Poor	0.3895	Medium	4	Poor	1	Area/compensation not in local strategy/ no local strategy	Low Strategic Significance	1	1	0	0	Standard time to target condition applied	1	0.965	Low	Standard difficulty applied	Low	1	No Encroachment	1	No Encroachment/ No Encroachment	1	2.35	Arable farmland removed from 10m Riparian Corridor		L_9_2
55	Ditches	0.3136	Medium	4	Good	3	Area/compensation not in local strategy/ no local strategy	Low Strategic Significance	1	Same habitat required +	3.01056	Ditches	Medium - Medium	Good - Good	0.3136	Medium	4	Good	3	Area/compensation not in local strategy/ no local strategy	Low Strategic Significance	1	1	0	0	Standard time to target condition applied	1	0.965	Low	Standard difficulty applied	Low	1	No Encroachment	1	No Encroachment/ No Encroachment	1	3.76	Arable farmland removed from 10m Riparian Corridor		L_9_8
57	Ditches	0.5365	Medium	4	Good	3	Area/compensation not in local strategy/ no local strategy	Low Strategic Significance	1	Same habitat required +	5.15232	Ditches	Medium - Medium	Good - Good	0.5365	Medium	4	Good	3	Area/compensation not in local strategy/ no local strategy	Low Strategic Significance	1	1	0	0	Standard time to target condition applied	1	0.965	Low	Standard difficulty applied	Low	1	No Encroachment	1	No Encroachment/ No Encroachment	1	6.44	Arable farmland removed from 10m Riparian Corridor		L_10C_1
58	Ditches	0.4545	Medium	4	Good	3	Area/compensation not in local strategy/ no local strategy	Low Strategic Significance	1	Same habitat required +	4.36125	Ditches	Medium - Medium	Good - Good	0.4545	Medium	4	Good	3	Area/compensation not in local strategy/ no local strategy	Low Strategic Significance	1	1	0	0	Standard time to target condition applied	1	0.965	Low	Standard difficulty applied	Low	1	No Encroachment	1	No Encroachment/ No Encroachment	1	5.45	Arable farmland removed from 10m Riparian Corridor		L_10C_2
59	Ditches	0.195	Medium	4	Good	3	Area/compensation not in local strategy/ no local strategy	Low Strategic Significance	1	Same habitat required +	1.8425	Ditches	Medium - Medium	Good - Good	0.195	Medium	4	Good	3	Area/compensation not in local strategy/ no local strategy	Low Strategic Significance	1	1	0	0	Standard time to target condition applied	1	0.965	Low	Standard difficulty applied	Low	1	No Encroachment	1	No Encroachment/ No Encroachment	1	2.34	Arable farmland removed from 10m Riparian Corridor		L_10C_3

Return To Start

All Habitats

1	2	3	4	5	6	7	8	9	10	11	12	13	14	15	16	17	18	19	20	21	22	23	24	25	26	27	28	29	30	31
Habitat Description	Group	Distinctiveness	Trading Rules	Existing area (hectares) on-site	Existing units (hectares) on-site	Existing area (hectares) on-site	Existing units (hectares) on-site	Existing area (ha) - on-site	Existing units (ha) - on-site	Proposed area (hectares) on-site	Proposed units (hectares) on-site	Proposed area enhancement on-site (post development)	Proposed units enhancement on-site (post development)	Proposed area (hectares) on-site (post development)	Proposed units (hectares) on-site (post development)	Net area change on-site	Net unit change on-site	Existing area off-site	Existing units off-site	Retained area off-site	Retained units off-site	Proposed area (hectares) off-site	Proposed units (hectares) off-site	Proposed area enhancement off-site	Proposed units enhancement off-site	Total proposed area off-site	Total proposed units off-site	Off-site net area change	Off-site net unit change	Overall area change
Cropland - Arable habitat pre-calculated annually	Cropland	Medium	Area Habitat habitat or a higher distinctiveness habitat required (1)	0.00	0.00	0.00	0.00	0.00	0.00	0.00	0.00	0.00	0.00	0.00	0.00	0.00	0.00	0.00	0.00	0.00	0.00	0.00	0.00	0.00	0.00	0.00	0.00	0.00	0.00	0.00

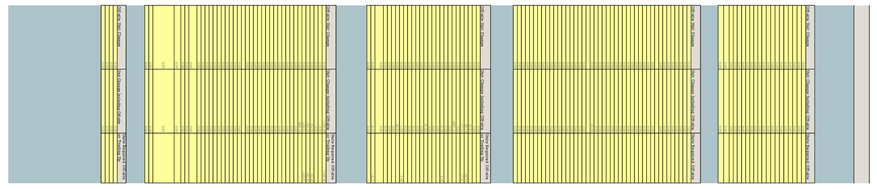

Return to start

Habitat Description	Distinctiveness		Creation - Years to Target Condition			Enhancement Through Condition - Years to Target Condition			Enhancement Through Distinctiveness - Years to Target Condition												Difficulty		Trading Rules
	Distinctiveness Category	Distinctiveness Score	Poor	Moderate	Good	Poor - Moderate	Poor - Good	Moderate - Good	Species-rich native hedgerow with trees - associated with bank or ditch	Species-rich native hedgerow with trees	Species-rich native hedgerow - associated with bank or ditch	Native hedgerow with trees - associated with bank or ditch	Species-rich native hedgerow	Native hedgerow - associated with bank or ditch	Native hedgerow with trees	Ecologically valuable line of trees	Ecologically valuable line of trees - associated with bank or ditch	Native hedgerow	Line of trees	Line of trees - associated with bank or ditch	Non-native and ornamental hedgerow	Technical Difficulty Creation	Technical Difficulty Enhancement	
Species-rich native hedgerow with trees - associated with bank or ditch	V.High	8	1	10	20	6	10	4	Error ▲	Error ▲	Error ▲	Error ▲	Error ▲	Error ▲	Error ▲	Error ▲	Error ▲	Error ▲	Error ▲	Error ▲	Error ▲	Low	Low	Like for like
Species-rich native hedgerow with trees	High	6	1	10	20	6	10	4	5	Error ▲	Error ▲	Error ▲	Error ▲	Error ▲	Error ▲	Error ▲	Error ▲	Error ▲	Error ▲	Error ▲	Error ▲	Low	Low	Like for like or better
Species-rich native hedgerow - associated with bank or ditch	High	6	1	5	12	3	5	2	10	Error ▲	Error ▲	Error ▲	Error ▲	Error ▲	Error ▲	Error ▲	Error ▲	Error ▲	Error ▲	Error ▲	Error ▲	Low	Low	Like for like or better
Native hedgerow with trees - associated with bank or ditch	High	6	1	10	20	6	10	4	5	Error ▲	Error ▲	Error ▲	Error ▲	Error ▲	Error ▲	Error ▲	Error ▲	Error ▲	Error ▲	Error ▲	Error ▲	Low	Low	Like for like or better
Species-rich native hedgerow	Medium	4	1	5	12	3	5	2	10	10	5	Error ▲	Error ▲	Error ▲	Error ▲	Error ▲	Error ▲	Error ▲	Error ▲	Error ▲	Error ▲	Low	Low	Same distinctiveness band or better
Native hedgerow - associated with bank or ditch	Medium	4	1	5	12	3	5	2	10	Error ▲	5	10	Error ▲	Error ▲	Error ▲	Error ▲	Error ▲	Error ▲	Error ▲	Error ▲	Error ▲	Low	Low	Same distinctiveness band or better
Native hedgerow with trees	Medium	4	1	10	20	6	10	4	5	5	5	5	Error ▲	Error ▲	Error ▲	Error ▲	Error ▲	Error ▲	Error ▲	Error ▲	Error ▲	Low	Low	Same distinctiveness band or better
Ecologically valuable line of trees	Medium	4	5	20	30+	20	30	10	12	12	Error ▲	12	Error ▲	Error ▲	Error ▲	Error ▲	Error ▲	Error ▲	Error ▲	Error ▲	Error ▲	Low	Low	Same distinctiveness band or better
Ecologically valuable line of trees - associated with bank or ditch	Medium	4	5	20	30+	20	30	10	12	Error ▲	Error ▲	12	Error ▲	Error ▲	Error ▲	Error ▲	Error ▲	Error ▲	Error ▲	Error ▲	Error ▲	Low	Low	Same distinctiveness band or better
Native hedgerow	Low	2	1	5	12	3	5	2	10	10	5	10	5	6	10	Error ▲	Error ▲	Error ▲	Error ▲	Error ▲	Error ▲	Low	Low	Same distinctiveness band or better
Line of trees	Low	2	5	20	30+	20	30	10	12	12	Error ▲	12	Error ▲	Error ▲	12	Error ▲	Error ▲	Error ▲	Error ▲	Error ▲	Error ▲	Low	Low	Same distinctiveness band or better
Line of trees - associated with bank or ditch	Low	2	5	20	30+	20	30	10	12	Error ▲	Error ▲	12	Error ▲	Error ▲	12	Error ▲	Error ▲	Error ▲	Error ▲	Error ▲	Error ▲	Low	Low	Same distinctiveness band or better
Non-native and ornamental hedgerow	V.Low	1	1	Not possible ▲	Not possible ▲	Not possible ▲	Not possible ▲	Not possible ▲	Error ▲	Error ▲	Error ▲	Error ▲	Error ▲	Error ▲	Error ▲	Error ▲	Error ▲	Error ▲	Error ▲	Error ▲	Error ▲	Low	Low	Same distinctiveness band or better

Condition	
Condition Category	Condition Score
Good	3
Moderate	2
Poor	1

Enhancement through Distinctiveness	Post Development Hedge Type												
Baseline Hedge Type	Species-rich native hedgerow with trees - associated with bank or ditch	Species-rich native hedgerow with trees	Species-rich native hedgerow - associated with bank or ditch	Native hedgerow with trees - associated with bank or ditch	Species-rich native hedgerow	Native hedgerow - associated with bank or ditch	Native hedgerow with trees	Ecologically valuable line of trees	Ecologically valuable line of trees - associated with bank or ditch	Native hedgerow	Line of trees	Line of trees - associated with bank or ditch	Non-native and ornamental hedgerow
Species-rich native hedgerow with trees - associated with bank or ditch	V.High - V.High	Error Trading Down ▲	Error Trading Down ▲	Error Trading Down ▲	Error Trading Down ▲	Error Trading Down ▲	Error Trading Down ▲	Error Trading Down ▲	Error Trading Down ▲	Error Trading Down ▲	Error Trading Down ▲	Error Trading Down ▲	Error Trading Down ▲
Species-rich native hedgerow with trees	High - V.High	High - High	Error - Enhancement not possible ▲	Error - Enhancement not possible ▲	Error Trading Down ▲	Error Trading Down ▲	Error Trading Down ▲	Error Trading Down ▲	Error Trading Down ▲	Error Trading Down ▲	Error Trading Down ▲	Error Trading Down ▲	Error Trading Down ▲
Species-rich native hedgerow - associated with bank or ditch	High - V.High	Error - Enhancement not possible ▲	High - High	Error - Enhancement not possible ▲	Error Trading Down ▲	Error Trading Down ▲	Error Trading Down ▲	Error Trading Down ▲	Error Trading Down ▲	Error Trading Down ▲	Error Trading Down ▲	Error Trading Down ▲	Error Trading Down ▲
Native hedgerow with trees - associated with bank or ditch	High - V.High	Error - Enhancement not possible ▲	Error - Enhancement not possible ▲	High - High	Error Trading Down ▲	Error Trading Down ▲	Error Trading Down ▲	Error Trading Down ▲	Error Trading Down ▲	Error Trading Down ▲	Error Trading Down ▲	Error Trading Down ▲	Error Trading Down ▲
Species-rich native hedgerow	Medium - V.High	Medium - High	Medium - High	Error - Enhancement not possible ▲	Medium - Medium	Error - Enhancement not possible ▲	Error - Enhancement not possible ▲	Error - Enhancement not possible ▲	Error - Enhancement not possible ▲	Error Trading Down ▲	Error Trading Down ▲	Error Trading Down ▲	Error Trading Down ▲
Native hedgerow - associated with bank or ditch	Medium - V.High	Error - Enhancement not possible ▲	Medium - High	Medium - High	Error - Enhancement not possible ▲	Medium - Medium	Error - Enhancement not possible ▲	Error - Enhancement not possible ▲	Error - Enhancement not possible ▲	Error Trading Down ▲	Error Trading Down ▲	Error Trading Down ▲	Error Trading Down ▲
Native hedgerow with trees	Medium - V.High	Medium - High	Medium - High	Medium - High	Error - Enhancement not possible ▲	Error - Enhancement not possible ▲	Medium - Medium	Error - Enhancement not possible ▲	Error - Enhancement not possible ▲	Error Trading Down ▲	Error Trading Down ▲	Error Trading Down ▲	Error Trading Down ▲
Ecologically valuable line of trees	Medium - V.High	Medium - High	Error - Enhancement not possible ▲	Medium - High	Error - Enhancement not possible ▲	Error - Enhancement not possible ▲	Error - Enhancement not possible ▲	Medium - Medium	Medium - Medium	Error Trading Down ▲	Error Trading Down ▲	Error Trading Down ▲	Error Trading Down ▲
Ecologically valuable line of trees - associated with bank or ditch	Medium - V.High	Error - Enhancement not possible ▲	Error - Enhancement not possible ▲	Medium - High	Error - Enhancement not possible ▲	Error - Enhancement not possible ▲	Error - Enhancement not possible ▲	Error - Enhancement not possible ▲	Medium - Medium	Error Trading Down ▲	Error Trading Down ▲	Error Trading Down ▲	Error Trading Down ▲
Native hedgerow	Low - V.High	Low - High	Low - High	Low - High	Low - Medium	Low - Medium	Low - Medium	Error - Enhancement not possible ▲	Error - Enhancement not possible ▲	Low - Low	Error - Enhancement not possible ▲	Error - Enhancement not possible ▲	Error Trading Down ▲
Line of trees	Low - V.High	Low - High	Error - Enhancement not possible ▲	Low - High	Error - Enhancement not possible ▲	Error - Enhancement not possible ▲	Low - Medium	Error - Enhancement not possible ▲	Error - Enhancement not possible ▲	Error - Enhancement not possible ▲	Low - Low	Low - Low	Error Trading Down ▲
Line of trees - associated with bank or ditch	Low - V.High	Error - Enhancement not possible ▲	Error - Enhancement not possible ▲	Low - High	Error - Enhancement not possible ▲	Error - Enhancement not possible ▲	Error - Enhancement not possible ▲	Error - Enhancement not possible ▲	Error - Enhancement not possible ▲	Error - Enhancement not possible ▲	Error - Enhancement not possible ▲	Low - Low	Error Trading Down ▲
Non-native and ornamental hedgerow	Error - Enhancement not possible ▲	Error - Enhancement not possible ▲	Error - Enhancement not possible ▲	Error - Enhancement not possible ▲	Error - Enhancement not possible ▲	Error - Enhancement not possible ▲	Error - Enhancement not possible ▲	Error - Enhancement not possible ▲	Error - Enhancement not possible ▲	Error - Enhancement not possible ▲	Error - Enhancement not possible ▲	Error - Enhancement not possible ▲	V.Low - V.Low

The Statutory Biodiversity Metric Technical Data

Return to start page

All area habitats

Area habitat groups

Multipliers

Temporal multipliers

Enhancement temporal multipliers

Hedgerow data

Phase 1 - metric habitat translation tool

Watercourse data

Condition data

Credits calculations

Version history

East Pye Solar

Biodiversity Net Gain Statutory Metric: Sites Only

Revision 1

March 2026

Planning Inspectorate Reference: EN0110014

Document Reference: APP/7.24

APFP Regulation 5(2)(q)

The Statutory Biodiversity Metric Technical Data

Return to start page

All area habitats

Area habitat groups

Multipliers

Temporal multipliers

Enhancement temporal multipliers

Hedgerow data

Phase 1 - metric habitat translation tool

Watercourse data

Condition data

Credits calculations

Version history

The Statutory Biodiversity Metric
Start page

Project details			
Planning authority:	Norfolk County Council/Secretary of State		
Project name:	East Pyue Solar		
Applicant:	Island Green Power		
Application type:			
Planning application reference:			
Completed by:	Z Hinchcliffe MRes		
Date of metric completion:	16 February 2025		
Reviewer:	J Glossop		
Calculation iteration:	1		
Planning authority reviewer:			
Date of planning authority review:			
Target % net gain:	10%		
Irreplaceable habitat present at baseline:	Yes ⚠		
Total site area - including irreplaceable habitat area (hectares):	1052.40	Irreplaceable habitat site area (hectares):	0.00
Total off-site area - including irreplaceable habitat area (hectares):	N/A	Irreplaceable habitat area off-site (hectares):	N/A

Main menu

Results

Cell style conventions	
⚠	Attention required
▲	Input error/rules and principles not met
	Use of this cell is not appropriate
	Enter data
	Automatic lookup
	Result

View all

Reset view

On-site baseline map

Insert

On-site baseline map reference number	

On-site post intervention map

Insert

On-site post-intervention map reference number	

Off-site baseline map

Insert

Off-site baseline map reference number	

Off-site post intervention map

Insert

Off-site post-intervention reference number	

Key

- Area habitats
- Hedgerows and lines of trees
- Watercourses

The Statutory Biodiversity Metric
Main menu

Start page | Technical data | Results

Start here

1 → 2 → 3 → 4

On-site baseline

- A-1 On-site Area Habitat Baseline
- B-1 On-site Hedge Baseline
- C-1 On-site Watercourse Baseline

On-site post development

- A-2 On-site Area Habitat Creation
- A-3 On-site Area Habitat Enhancement
- B-2 On-site Hedge Creation
- B-3 On-site Hedge Enhancement
- C-2 On-site Watercourse Creation
- C-3 On-site Watercourse Enhancement

Off-site baseline

- D-1 Off-site Area Habitat Baseline
- E-1 Off-site Hedge Baseline
- F-1 Off-site Watercourse Baseline

Off-site post development

- D-2 Off-site Area Habitat Creation
- D-3 Off-site Area Habitat Enhancement
- E-2 Off-site Hedge Creation
- E-3 Off-site Hedge Enhancement
- F-2 Off-site Watercourse Creation
- F-3 Off-site Watercourse Enhancement

Tree helper

Tree size	Number of trees and area (ha) for each condition state					
	Poor	Area	Moderate	Area	Good	Area
Small		0.0000		0.0000		0.0000
Medium		0.0000		0.0000		0.0000
Large		0.0000		0.0000		0.0000
Very large		0.0000		0.0000		0.0000
Total	0	0.0000	0	0.0000	0	0.0000

The Statutory Biodiversity Metric
Results

Return to start page

Headline results

Detailed results

Habitat trading summaries

Off-site summary

Irreplaceable habitats summary

Credits Summary

East Pyue Solar

Headline Results

Scroll down for final results ⚠

Return to results menu

On-site baseline	*Area habitat units*	2595.84	
	Hedgerow units	835.62	
	Watercourse units	95.02	
On-site post-intervention (Including habitat retention, creation & enhancement)	*Area habitat units*	3743.65	
	Hedgerow units	1125.65	
	Watercourse units	111.66	
On-site net change (units & percentage)	*Area habitat units*	1147.82	44.22%
	Hedgerow units	290.03	34.71%
	Watercourse units	16.65	17.52%
Off-site baseline	*Area habitat units*	0.00	
	Hedgerow units	0.00	
	Watercourse units	0.00	
Off-site post-intervention (Including habitat retention, creation & enhancement)	*Area habitat units*	0.00	
	Hedgerow units	0.00	
	Watercourse units	0.00	
Off-site net change (units & percentage)	*Area habitat units*	0.00	0.00%
	Hedgerow units	0.00	0.00%
	Watercourse units	0.00	0.00%
Combined net unit change (Including all on-site & off-site habitat retention, creation & enhancement)	*Area habitat units*	1147.82	
	Hedgerow units	290.03	
	Watercourse units	16.65	
Spatial risk multiplier (SRM) deductions	*Area habitat units*	0.00	
	Hedgerow units	0.00	
	Watercourse units	0.00	

FINAL RESULTS

Total net unit change (Including all on-site & off-site habitat retention, creation & enhancement)	*Area habitat units*	1147.82
	Hedgerow units	290.03
	Watercourse units	16.65
Total net % change (Including all on-site & off-site habitat retention, creation & enhancement)	*Area habitat units*	44.22%
	Hedgerow units	34.71%
	Watercourse units	17.52%
Trading rules satisfied?	Yes ✓	

Unit Type	Target	Baseline Units	Units Required	Unit Deficit	
Area habitat units	10.00%	2595.84	2855.42	0.00	No additional area habitat units required to meet target ✓
Hedgerow units	10.00%	835.62	919.18	0.00	No additional hedgerow units required to meet target ✓
Watercourse units	10.00%	95.02	104.52	0.00	No additional watercourse units required to meet target ✓

East Pyue Solar

Detailed Results

Return to results menu

Summary Figures

Net project biodiversity units (Including all on-site & off-site habitat retention / creation)	*Area habitat units*	1147.52
	Hedgerow units	290.03
	Watercourse units	16.85
Total project biodiversity % change (Including all on-site & off-site habitat creation + retained habitats)	*Area habitat units*	44.22%
	Hedgerow units	34.71%
	Watercourse units	17.52%

Combined habitat retention and enhancement

	Area Habitats	Hedgerows	Watercourses
Total on-site and off-site baseline area / length	1061.26	62.26	11.27
Total on-site and off-site baseline units	3598.84	835.62	95.02
Total on-site and off-site baseline area / length retained	152.70	62.26	4.03
Total on-site and off-site baseline units retained	641.98	835.62	34.31
Total on-site and off-site area / length proposed for enhancement	0.00	0.00	7.23
Total on-site and off-site baseline units proposed for enhancement	0.00	0.00	60.70
Total on-site and off-site baseline area / length lost	908.56	0.00	0.00
Total on-site and off-site baseline units lost	1953.86	0.00	0.00

Area Habitats

Area habitats

On-site change by broad habitat type

Habitat group	Baseline: On-site existing area	Baseline: On-site existing value	Post-development on-site: On-site proposed area	Post-development on-site: On-site proposed value	On-site change: On-site area change	On-site change: On-site unit change
Cropland	942.66	1929.86	154.08	345.09	-788.58	-1584.77
Grassland	95.10	529.78	819.18	3094.96	724.08	2565.18
Heathland and shrub	0.82	5.73	13.57	96.65	12.75	90.92
Lakes	0.74	5.19	0.82	5.82	0.08	0.63
Sparsely vegetated land	0.00	0.00	0.00	0.00	0.00	0.00
Urban	6.85	0.00	33.55	0.00	26.71	0.00
Wetland	0.09	1.52	0.09	1.52	0.00	0.00
Woodland and forest	6.15	55.61	31.10	131.38	24.95	75.77
Intertidal sediment	0.00	0.00	0.00	0.00	0.00	0.00
Coastal saltmarsh	0.00	0.00	0.00	0.00	0.00	0.00
Rocky shore	0.00	0.00	0.00	0.00	0.00	0.00
Coastal lagoons	0.00	0.00	0.00	0.00	0.00	0.00
Intertidal hard structures	0.00	0.00	0.00	0.00	0.00	0.00
Watercourse footprint	0.00	0.00	0.00	0.00	0.00	0.00
Individual trees	8.86	68.14	8.89	68.23	0.03	0.09

Off-site change by broad habitat type

Habitat group	Baseline: Off-site existing area	Baseline: Off-site existing value	Post-development off-site: Off-site proposed area	Post-development off-site: Off-site proposed value	Off-site change: Off-site area change	Off-site change: Off-site unit change
Cropland	0.00	0.00	0.00	0.00	0.00	0.00
Grassland	0.00	0.00	0.00	0.00	0.00	0.00
Heathland and shrub	0.00	0.00	0.00	0.00	0.00	0.00
Lakes	0.00	0.00	0.00	0.00	0.00	0.00
Sparsely vegetated land	0.00	0.00	0.00	0.00	0.00	0.00
Urban	0.00	0.00	0.00	0.00	0.00	0.00
Wetland	0.00	0.00	0.00	0.00	0.00	0.00
Woodland and forest	0.00	0.00	0.00	0.00	0.00	0.00
Intertidal sediment	0.00	0.00	0.00	0.00	0.00	0.00
Coastal saltmarsh	0.00	0.00	0.00	0.00	0.00	0.00
Rocky shore	0.00	0.00	0.00	0.00	0.00	0.00
Coastal lagoons	0.00	0.00	0.00	0.00	0.00	0.00
Intertidal hard structures	0.00	0.00	0.00	0.00	0.00	0.00
Watercourse footprint	0.00	0.00	0.00	0.00	0.00	0.00
Individual trees	0.00	0.00	0.00	0.00	0.00	0.00

Combined on-site and off-site change by broad habitat type

Habitat group	Baseline: Combined existing area	Baseline: Combined existing value	On-site and off-site post-development: Combined proposed area	On-site and off-site post-development: Combined proposed value	Combined change: Combined area change	Combined change: Combined unit change
Cropland	942.66	1929.86	154.08	345.09	-788.58	-1584.77
Grassland	95.10	529.78	819.18	3094.96	724.08	2565.18
Heathland and shrub	0.82	5.73	13.57	96.65	12.75	90.92
Lakes	0.74	5.19	0.82	5.82	0.08	0.63
Sparsely vegetated land	0.00	0.00	0.00	0.00	0.00	0.00
Urban	6.85	0.00	33.55	0.00	26.71	0.00
Wetland	0.09	1.52	0.09	1.52	0.00	0.00
Woodland and forest	6.15	55.61	31.10	131.38	24.95	75.77
Intertidal sediment	0.00	0.00	0.00	0.00	0.00	0.00
Coastal saltmarsh	0.00	0.00	0.00	0.00	0.00	0.00
Rocky shore	0.00	0.00	0.00	0.00	0.00	0.00
Coastal lagoons	0.00	0.00	0.00	0.00	0.00	0.00
Intertidal hard structures	0.00	0.00	0.00	0.00	0.00	0.00
Watercourse footprint	0.00	0.00	0.00	0.00	0.00	0.00
Individual trees	8.86	68.14	8.89	68.23	0.03	0.09

Combined area lost from baseline(s) by distinctiveness band

Category	Area lost (hectares)	Area lost (%)
V.High	0	
High	0	
Medium	24.3869	3
Low	883.8639	97
V.Low	0.7222	0

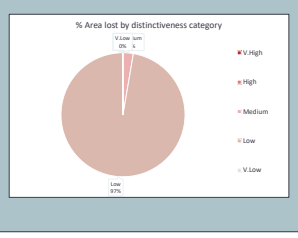

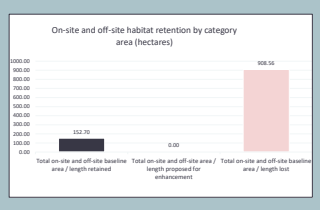

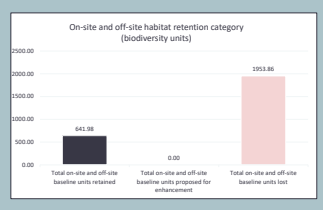

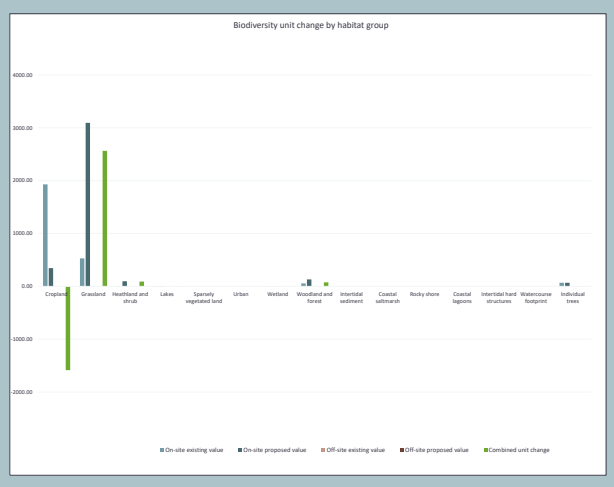

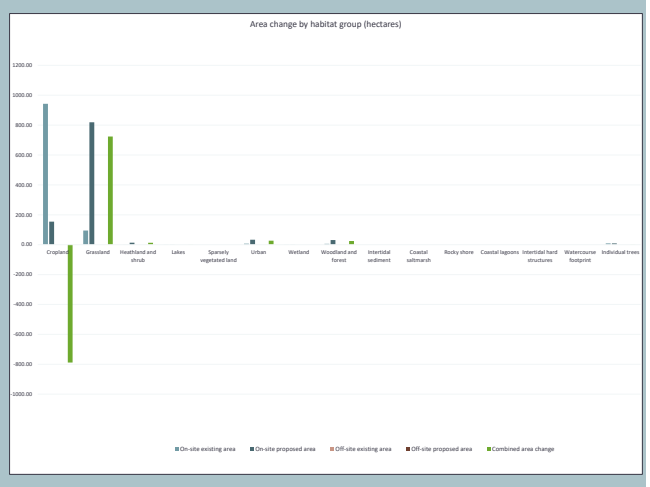

Hedgerows and Lines of Trees

Hedgerows and lines of trees

On-site change by hedgerow type

Hedgerow type	Baseline: On-site existing length	Baseline: On-site existing value	Post-development on-site: On-site proposed length	Post-development on-site: On-site proposed value	On-site change: On-site length change	On-site change: On-site unit change
Species-rich native hedgerow with trees - associated with bank or ditch	0.38	7.70	0.38	7.70	0.00	0.00
Species-rich native hedgerow with trees	33.85	562.14	60.61	787.01	26.76	224.87
Species-rich native hedgerow - associated with bank or ditch	3.53	61.62	3.53	61.62	0.00	0.00
Native hedgerow with trees - associated with bank or ditch	0.00	0.00	0.00	0.00	0.00	0.00
Species-rich native hedgerow	3.56	42.68	12.18	100.40	8.62	57.72
Native hedgerow - associated with bank or ditch	3.78	36.30	3.78	36.30	0.00	0.00
Native hedgerow with trees	8.55	79.56	8.55	79.56	0.00	0.00
Ecologically valuable line of trees	0.07	0.86	0.07	0.86	0.00	0.00
Ecologically valuable line of trees - associated with bank or ditch	0.00	0.00	0.00	0.00	0.00	0.00
Native hedgerow	7.06	37.03	9.28	44.47	2.22	7.44
Line of trees	1.28	6.97	1.28	6.97	0.00	0.00
Line of trees - associated with bank or ditch	0.19	0.75	0.19	0.75	0.00	0.00
Non-native and ornamental hedgerow	0.00	0.00	0.00	0.00	0.00	0.00

Off-site change by hedgerow type

Hedgerow type	Off-site baseline: Off-site existing length	Off-site baseline: Off-site existing value	Post-development off-site: Off-site proposed length	Post-development off-site: Off-site proposed value	Off-site change: Off-site length change	Off-site change: Off-site unit change
Species-rich native hedgerow with trees - associated with bank or ditch	0.00	0.00	0.00	0.00	0.00	0.00
Species-rich native hedgerow with trees	0.00	0.00	0.00	0.00	0.00	0.00
Species-rich native hedgerow - associated with bank or ditch	0.00	0.00	0.00	0.00	0.00	0.00
Native hedgerow with trees - associated with bank or ditch	0.00	0.00	0.00	0.00	0.00	0.00
Species-rich native hedgerow	0.00	0.00	0.00	0.00	0.00	0.00
Native hedgerow - associated with bank or ditch	0.00	0.00	0.00	0.00	0.00	0.00
Native hedgerow with trees	0.00	0.00	0.00	0.00	0.00	0.00
Ecologically valuable line of trees	0.00	0.00	0.00	0.00	0.00	0.00
Ecologically valuable line of trees - associated with bank or ditch	0.00	0.00	0.00	0.00	0.00	0.00
Native hedgerow	0.00	0.00	0.00	0.00	0.00	0.00
Line of trees	0.00	0.00	0.00	0.00	0.00	0.00
Line of trees - associated with bank or ditch	0.00	0.00	0.00	0.00	0.00	0.00
Non-native and ornamental hedgerow	0.00	0.00	0.00	0.00	0.00	0.00

Combined on-site and off-site change by hedgerow type

Hedgerow type	Baseline: Combined existing length	Baseline: Combined existing value	Post-development: Combined proposed length	Post-development: Combined proposed value	Change: Combined length change	Change: Combined unit change
Species-rich native hedgerow with trees - associated with bank or ditch	0.38	7.70	0.38	7.70	0.00	0.00
Species-rich native hedgerow with trees	33.85	562.14	60.61	787.01	26.76	224.87
Species-rich native hedgerow - associated with bank or ditch	3.53	61.62	3.53	61.62	0.00	0.00
Native hedgerow with trees - associated with bank or ditch	0.00	0.00	0.00	0.00	0.00	0.00
Species-rich native hedgerow	3.56	42.68	12.18	100.40	8.62	57.72
Native hedgerow - associated with bank or ditch	3.78	36.30	3.78	36.30	0.00	0.00
Native hedgerow with trees	8.55	79.56	8.55	79.56	0.00	0.00
Ecologically valuable line of trees	0.07	0.86	0.07	0.86	0.00	0.00
Ecologically valuable line of trees - associated with bank or ditch	0.00	0.00	0.00	0.00	0.00	0.00
Native hedgerow	7.06	37.03	9.28	44.47	2.22	7.44
Line of trees	1.28	6.97	1.28	6.97	0.00	0.00
Line of trees - associated with bank or ditch	0.19	0.75	0.19	0.75	0.00	0.00
Non-native and ornamental hedgerow	0.00	0.00	0.00	0.00	0.00	0.00

Combined length lost from baseline(s) by distinctiveness band

Category	Length lost (km)	Length lost (%)
V.High	0	
High	0	
Medium	0	
Low	0	
V.Low	0	

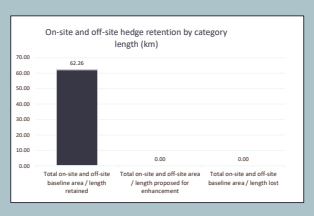

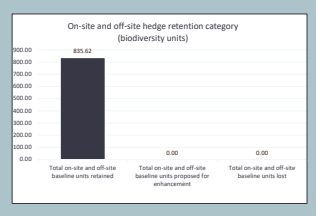

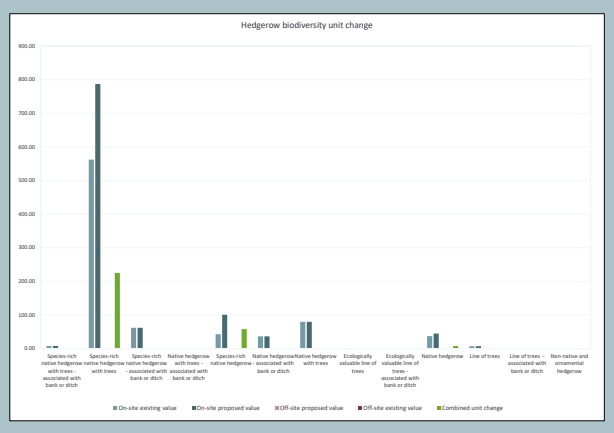

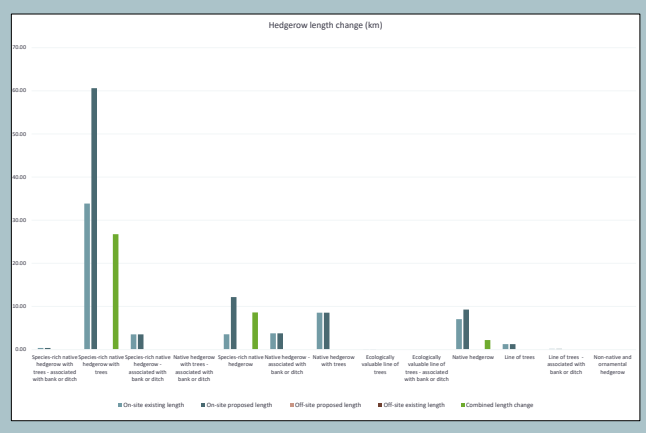

Watercourses

Watercourses

On-site change by watercourse type

Watercourse type	Baseline: On-site existing length	Baseline: On-site existing value	Post-development on-site: On-site proposed length	Post-development on-site: On-site proposed value	On-site Change: On-site length change	On-site Change: On-site unit change
Priority habitat	0.0	0.0	0.0	0.0	0.0	0.0
Other rivers and streams	3.0	22.3	3.0	26.3	0.0	4.0
Ditches	8.2	72.7	8.2	85.4	0.0	12.7
Canals	0.0	0.0	0.0	0.0	0.0	0.0
Culvert	0.0	0.0	0.0	0.0	0.0	0.0

Off-site change by watercourse type

Watercourse type	Baseline: Off-site existing length	Baseline: Off-site existing value	Post development off-site: Off-site proposed length	Post development off-site: Off-site proposed value	Off-site Change: Off-site length change	Off-site Change: Off-site unit change
Priority habitat	0.0	0.0	0.0	0.0	0.0	0.0
Other rivers and streams	0.0	0.0	0.0	0.0	0.0	0.0
Ditches	0.0	0.0	0.0	0.0	0.0	0.0
Canals	0.0	0.0	0.0	0.0	0.0	0.0
Culvert	0.0	0.0	0.0	0.0	0.0	0.0

Combined on-site and off-site change by watercourse type

Watercourse type	Baseline: Combined existing length	Baseline: Combined existing value	Post-development on-site: Combined proposed length	Post-development on-site: Combined proposed value	On-site change: Combined length change	On-site change: Combined unit change
Priority habitat	0.0	0.0	0.0	0.0	0.0	0.0
Other rivers and streams	3.0	22.3	3.0	26.3	0.0	4.0
Ditches	8.2	72.7	8.2	85.4	0.0	12.7
Canals	0.0	0.0	0.0	0.0	0.0	0.0
Culvert	0.0	0.0	0.0	0.0	0.0	0.0

Combined length lost from baseline(s) by distinctiveness band

Category	Length lost (km)	Length lost (%)
V.High	0	
High	0	
Medium	0	
Low	0	

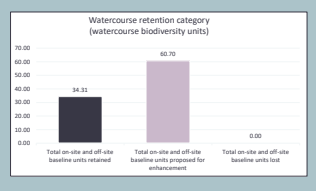

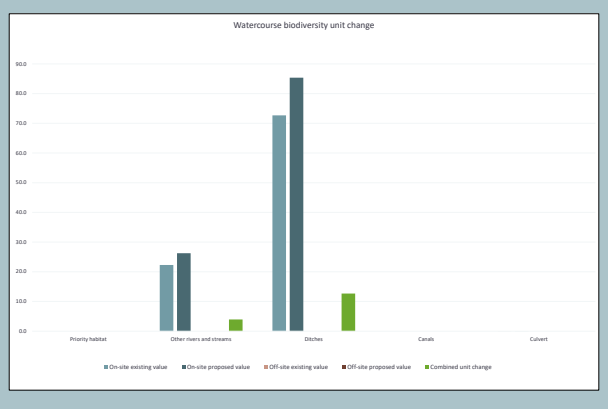

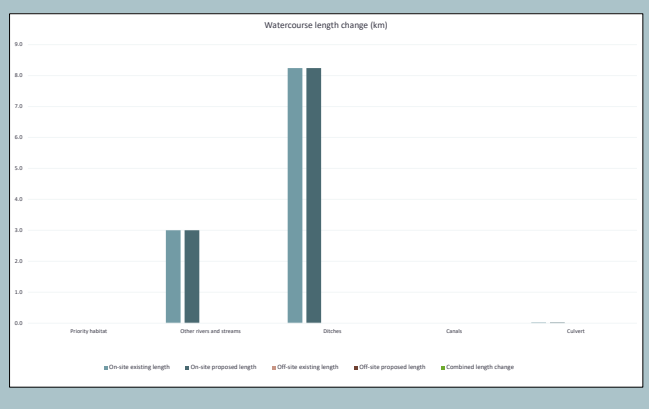

Project Name: East Penn Solar – Mm Subcomm

A-1 On-Site Habitat Baseline

Conference / Group Conference | Conference / Group Notes

Main Notes

AREA TOTAL SUMMARY	
Area Inc With Strategy	2,132.24
Area Dec In Strategy	-0.00
Weighted Value Indicator	Value 2

Ref	Broad Habitat	Habitat Type	Temporal/Seasonal	Area (hectares)	Distinctiveness	Score	Condition	Score	Strategic significance	Strategic significance	Strategic significance multiplier	Required Action to Meet Trading Rules	Enhancement Baseline Value
	Existing area habitats								Strategic significance				
1	Cropland	Arable field margins (game bird mix	No	0.0000	Medium	4	Condition Assessment N/A	1	Other/compensation not in local strategy/ no local strategy	Low Strategic Significance	1	Same broad habitat or a broader broad habitat (broad habitat unchanged)	0.00
2	Cropland	Arable field margins (game bird mix	No	0.0000	Medium	4	Condition Assessment N/A	1	Other/compensation not in local strategy/ no local strategy	Low Strategic Significance	1	Same broad habitat or a broader broad habitat (broad habitat unchanged)	0.00
3	Cropland	Arable field margins (pollen and nectar	No	0.0000	Medium	4	Condition Assessment N/A	1	Other/compensation not in local strategy/ no local strategy	Low Strategic Significance	1	Same broad habitat or a broader broad habitat (broad habitat unchanged)	0.00
4	Cropland	Arable field margins (pollen and nectar	No	0.0000	Medium	4	Condition Assessment N/A	1	Other/compensation not in local strategy/ no local strategy	Low Strategic Significance	1	Same broad habitat or a broader broad habitat (broad habitat unchanged)	0.00
5	Cropland	Arable field margins (wintering	No	0.0000	Medium	4	Condition Assessment N/A	1	Other/compensation not in local strategy/ no local strategy	Low Strategic Significance	1	Same broad habitat or a broader broad habitat (broad habitat unchanged)	0.00
6	Cropland	Arable field margins (wintering	No	0.0000	Medium	4	Condition Assessment N/A	1	Other/compensation not in local strategy/ no local strategy	Low Strategic Significance	1	Same broad habitat or a broader broad habitat (broad habitat unchanged)	0.00
7	Cropland	Cereal crops	No	0.0-0.5144	Low	2	Condition Assessment N/A	1	Other/compensation not in local strategy/ no local strategy	Low Strategic Significance	1	Same characteristics or better habitat equipment 3	0.0,0.1,0
8	Cropland	Non-cereal crops	No	0.0,0.0000	Low	2	Condition Assessment N/A	1	Other/compensation not in local strategy/ no local strategy	Low Strategic Significance	1	Same characteristics or better habitat equipment 3	0.0,0.0
9	Cropland	Temporary grass and clover leys	No	0.0,0.0000	Low	2	Condition Assessment N/A	1	Other/compensation not in local strategy/ no local strategy	Low Strategic Significance	1	Same characteristics or better habitat equipment 3	0.0,0.0
10	Cropland	Water exclusion	No	0.0,0.1	Low	2	Condition Assessment N/A	1	Other/compensation not in local strategy/ no local strategy	Low Strategic Significance	1	Same characteristics or better habitat equipment 3	0.0,0.0
11	Grassland	Modified grassland	No	14.3,7.0	Low	2	Good	3	Other/compensation not in local strategy/ no local strategy	Low Strategic Significance	1	Same characteristics or better habitat equipment 3	28.6,14.1
12	Grassland	Modified grassland	No	11.,28.6	Low	2	Moderate	2	Other/compensation not in local strategy/ no local strategy	Low Strategic Significance	1	Same characteristics or better habitat equipment 3	44,.37
13	Grassland	Modified grassland	No	0.,0.0	Low	2	Poor	1	Other/compensation not in local strategy/ no local strategy	Low Strategic Significance	1	Same characteristics or better habitat equipment 3	0.,0.0
14	Grassland	Other neutral grassland	No	1.,0.0	Medium	4	Good	3	Other/compensation not in local strategy/ no local strategy	Low Strategic Significance	1	Same broad habitat or a broader broad habitat (broad habitat unchanged)	48.,48
15	Grassland	Other neutral grassland	No	1.,7.0	Medium	4	Good	3	Other/compensation not in local strategy/ no local strategy	Low Strategic Significance	1	Same broad habitat or a broader broad habitat (broad habitat unchanged)	21.,24
16	Grassland	Other neutral grassland	No	0.,0.0	Medium	4	Moderate	2	Other/compensation not in local strategy/ no local strategy	Low Strategic Significance	1	Same broad habitat or a broader broad habitat (broad habitat unchanged)	32.,32
17	Grassland	Other neutral grassland	No	0.,0.0	Medium	4	Moderate	2	Other/compensation not in local strategy/ no local strategy	Low Strategic Significance	1	Same broad habitat or a broader broad habitat (broad habitat unchanged)	44,.37
18	Grassland	Other neutral grassland	No	1.,28.6	Medium	4	Poor	1	Other/compensation not in local strategy/ no local strategy	Low Strategic Significance	1	Same broad habitat or a broader broad habitat (broad habitat unchanged)	18,.32
19	Grassland	Other neutral grassland	No	1.,17.4	Medium	4	Poor	1	Other/compensation not in local strategy/ no local strategy	Low Strategic Significance	1	Same broad habitat or a broader broad habitat (broad habitat unchanged)	44,.29
20	Heathland and dwarf	Bramble scrub	No	0.,0.0	Medium	4	Condition Assessment N/A	1	Other/compensation not in local strategy/ no local strategy	Low Strategic Significance	1	Same broad habitat or a broader broad habitat (broad habitat unchanged)	0.,0.0
21	Heathland and dwarf	Bramble scrub	No	0.,0.0	Medium	4	Moderate	2	Other/compensation not in local strategy/ no local strategy	Low Strategic Significance	1	Same broad habitat or a broader broad habitat (broad habitat unchanged)	0.,0.0
22	Heathland and dwarf	Mixed scrub	No	0.,0.0	Medium	4	Good	3	Other/compensation not in local strategy/ no local strategy	Low Strategic Significance	1	Same broad habitat or a broader broad habitat (broad habitat unchanged)	0.,0.0
23	Heathland and dwarf	Mixed scrub	No	0.,0.0	Medium	4	Good	3	Other/compensation not in local strategy/ no local strategy	Low Strategic Significance	1	Same broad habitat or a broader broad habitat (broad habitat unchanged)	0.,0.0
24	Heathland and dwarf	Mixed scrub	No	0.,0.0	Medium	4	Moderate	2	Other/compensation not in local strategy/ no local strategy	Low Strategic Significance	1	Same broad habitat or a broader broad habitat (broad habitat unchanged)	0.,0.0
25	Heathland and dwarf	Mixed scrub	No	0.,0.0	Medium	4	Moderate	2	Other/compensation not in local strategy/ no local strategy	Low Strategic Significance	1	Same broad habitat or a broader broad habitat (broad habitat unchanged)	0.,0.0
26	Heathland and dwarf	Mixed scrub	No	0.,0.0	Medium	4	Good	3	Other/compensation not in local strategy/ no local strategy	Low Strategic Significance	1	Same broad habitat or a broader broad habitat (broad habitat unchanged)	0.,0.0
27	Heathland and dwarf	Mixed scrub	No	0.,0.0	Medium	4	Moderate	2	Other/compensation not in local strategy/ no local strategy	Low Strategic Significance	1	Same broad habitat or a broader broad habitat (broad habitat unchanged)	0.,0.0
28	Lakes	Ponds (non-priority habitat)	No	0.,0.0	Medium	4	Good	3	Other/compensation not in local strategy/ no local strategy	Low Strategic Significance	1	Same broad habitat or a broader broad habitat (broad habitat unchanged)	0.,0.0
29	Lakes	Ponds (non-priority habitat)	No	0.,0.0	Medium	4	Good	3	Other/compensation not in local strategy/ no local strategy	Low Strategic Significance	1	Same broad habitat or a broader broad habitat (broad habitat unchanged)	0.,0.0
30	Lakes	Ponds (non-priority habitat)	No	0.,0.0	Medium	4	Moderate	2	Other/compensation not in local strategy/ no local strategy	Low Strategic Significance	1	Same broad habitat or a broader broad habitat (broad habitat unchanged)	0.,0.0
31	Lakes	Ponds (non-priority habitat)	No	0.,0.0	Medium	4	Moderate	2	Other/compensation not in local strategy/ no local strategy	Low Strategic Significance	1	Same broad habitat or a broader broad habitat (broad habitat unchanged)	0.,0.0
32	Lakes	Ponds (non-priority habitat)	No	0.,0.0	Medium	4	Poor	1	Other/compensation not in local strategy/ no local strategy	Low Strategic Significance	1	Same broad habitat or a broader broad habitat (broad habitat unchanged)	0.,0.0
33	Urban	Artificial unvegetated, unsealed surface	No	0.,0.0	V.Low	0	N/A - Other	0	Other/compensation not in local strategy/ no local strategy	Low Strategic Significance	1	Compensation Not Required	0.,0.0
34	Urban	Developed land; sealed surface	No	0.,0.0	V.Low	0	N/A - Other	0	Other/compensation not in local strategy/ no local strategy	Low Strategic Significance	1	Compensation Not Required	0.,0.0
35	Grassland	Non-native sown grassland	No	0.,0.0	High	8	Moderate	2	Other/compensation not in local strategy/ no local strategy	Low Strategic Significance	1	Same broad habitat or a broader broad habitat (broad habitat unchanged)	0.,0.0
36	Woodland and hedge	Lowland mixed deciduous woodland	No	0.,0.0	High	8	Moderate	2	Other/compensation not in local strategy/ no local strategy	Low Strategic Significance	1	Same habitat required	0.,0.0
37	Woodland and hedge	Lowland mixed deciduous woodland	No	0.,0.0	Medium	4	Poor	1	Other/compensation not in local strategy/ no local strategy	Low Strategic Significance	1	Same habitat required	0.,0.0
38	Woodland and hedge	Other coniferous woodland	No	0.,0.0	Low	2	Poor	1	Other/compensation not in local strategy/ no local strategy	Low Strategic Significance	1	Same broad habitat or a broader broad habitat (broad habitat unchanged)	0.,0.0
39	Woodland and hedge	Other/Irish yew woodland	No	0.,0.0	Medium	4	Good	3	Other/compensation not in local strategy/ no local strategy	Low Strategic Significance	1	Same broad habitat or a broader broad habitat (broad habitat unchanged)	0.,0.0
40	Woodland and hedge	Other woodland broadleaved	No	0.,7.1	Medium	4	Good	3	Other/compensation not in local strategy/ no local strategy	Low Strategic Significance	1	Same broad habitat or a broader broad habitat (broad habitat unchanged)	0.,28.4
41	Woodland and hedge	Other woodland broadleaved	No	0.,0.0	Medium	4	Good	3	Other/compensation not in local strategy/ no local strategy	Low Strategic Significance	1	Same broad habitat or a broader broad habitat (broad habitat unchanged)	0.,0.0
42	Woodland and hedge	Other woodland broadleaved	No	0.,0.0	Medium	4	Good	3	Other/compensation not in local strategy/ no local strategy	Low Strategic Significance	1	Same broad habitat or a broader broad habitat (broad habitat unchanged)	0.,0.0
43	Woodland and hedge	Other woodland broadleaved	No	0.,0.0	Medium	4	Moderate	2	Other/compensation not in local strategy/ no local strategy	Low Strategic Significance	1	Same broad habitat or a broader broad habitat (broad habitat unchanged)	0.,0.0
44	Woodland and hedge	Other woodland broadleaved	No	0.,0.0	Medium	4	Moderate	2	Other/compensation not in local strategy/ no local strategy	Low Strategic Significance	1	Same broad habitat or a broader broad habitat (broad habitat unchanged)	0.,0.0
45	Woodland and hedge	Other woodland broadleaved	No	0.,0.0	Medium	4	Poor	1	Other/compensation not in local strategy/ no local strategy	Low Strategic Significance	1	Same broad habitat or a broader broad habitat (broad habitat unchanged)	0.,0.0
46	Woodland and hedge	Other woodland broadleaved	No	0.,0.0	Medium	4	Poor	1	Other/compensation not in local strategy/ no local strategy	Low Strategic Significance	1	Same broad habitat or a broader broad habitat (broad habitat unchanged)	0.,0.0
47	Woodland and hedge	Other woodland mixed	No	0.,0.0	Medium	4	Good	3	Other/compensation not in local strategy/ no local strategy	Low Strategic Significance	1	Same broad habitat or a broader broad habitat (broad habitat unchanged)	0.,0.0
48	Woodland and hedge	Other woodland mixed	No	0.,0.0	Medium	4	Good	3	Other/compensation not in local strategy/ no local strategy	Low Strategic Significance	1	Same broad habitat or a broader broad habitat (broad habitat unchanged)	0.,0.0
49	Woodland and hedge	Other woodland mixed	No	0.,0.0	Medium	4	Moderate	2	Other/compensation not in local strategy/ no local strategy	Low Strategic Significance	1	Same broad habitat or a broader broad habitat (broad habitat unchanged)	0.,0.0
50	Woodland and hedge	Other woodland mixed	No	0.,0.0	Medium	4	Moderate	2	Other/compensation not in local strategy/ no local strategy	Low Strategic Significance	1	Same broad habitat or a broader broad habitat (broad habitat unchanged)	0.,0.0
51	Individual trees	Rural tree	No	0.,0.0	Medium	4	Good	3	Other/compensation not in local strategy/ no local strategy	Low Strategic Significance	1	Same broad habitat or a broader broad habitat (broad habitat unchanged)	0.,0.0
52	Individual trees	Rural tree	No	0.,0.0	Medium	4	Good	3	Other/compensation not in local strategy/ no local strategy	Low Strategic Significance	1	Same broad habitat or a broader broad habitat (broad habitat unchanged)	0.,0.0
53	Individual trees	Rural tree	No	0.,0.0	Medium	4	Moderate	2	Other/compensation not in local strategy/ no local strategy	Low Strategic Significance	1	Temporary compensation (Must be one designated	0.,0.0
54	Individual trees	Rural tree	Yes	0.,0.0	Medium	4	Good	3	Other/compensation not in local strategy/ no local strategy	Low Strategic Significance	1	Temporary compensation (Must be one designated	0.,0.0

Ref	Area retained	Area enhanced	Baseline value retained	Baseline value enhanced	Area habitat lost	Units lost	Suggested compensation agreed for losses or WEZ or complementary actions	Comments: Your comments	Planning authority comments	Habitat enhancement number
1			0.00	0.00	0.00	0.00				0.,0.0,0.,0.0,0.,0.0,0.,0.0,0.,0.0
2	0.0000		0.00	0.00	0.00	0.00				0.,0.0,0.,0.0,0.,0.0,0.,0.0,0.,0.0
3	0.0000		0.00	0.00	0.00	0.00				0.,0.0,0.,0.0,0.,0.0,0.,0.0,0.,0.0
4	0.0000		0.00	0.00	0.00	0.00				0.,0.0,0.,0.0,0.,0.0,0.,0.0,0.,0.0
5	0.0000		0.00	0.00	0.00	0.00				0.,0.0,0.,0.0,0.,0.0,0.,0.0,0.,0.0
6	0.0000		0.00	0.00	0.00	0.00				0.,0.0,0.,0.0,0.,0.0,0.,0.0,0.,0.0
7	0.0,0.0,0.0,0.0,0.,0.0,0.,0.0,0.,0.0,0.

Project Name: East Pyne Solar	Map Reference:
A-2 On-Site Habitat Creation	

Condense / Show Columns | Condense / Show Rows | Main Menu

Area habitat summary	
Total Net Unit Change	1147.82
Total Net % Change	64.52%
Trading Rules Satisfied	Yes ✓
Area Check	Area Acceptable ✓

Note; Habitat selected has a time to target condition greater than 30 years. Non standard agreement may be required.

				Pre intervention habitats																						Comments		
				Distinctiveness		Condition		Strategic significance			Temporal multiplier							Difficulty multiplier										
Ref	Broad Habitat	Proposed habitat	Area (hectares)	Distinctiveness	Score	Condition	Score	Strategic significance	Strategic significance	Strategic significance multiplier	Standard time to target condition (years)	Habitat created in advance (years)	Delay in starting habitat creation (years)	Standard or adjusted time to target condition	Final time to target condition (years)	Final time to target multiplier	Standard difficulty of creation	Applied difficulty multiplier	Final difficulty of creation	Difficulty multiplier applied	Habitat units delivered	User comments	Planning authority comments	Habitat reference number
1	Cropland	Arable field margins game bird mix	1.3054	Medium	4	Condition Assessment N/A	1	Area/compensation not in local strategy/ no local strategy	Low Strategic Significance	1	1	0	0	Standard time to target condition applied	1	0.965	Low	Standard difficulty applied	Low	1	7.35			
2	Cropland	Arable field margins game bird mix	12.9295	Medium	4	Condition Assessment N/A	1	Formally identified in local strategy	High strategic significance	1.15	1	0	0	Standard time to target condition applied	1	0.965	Low	Standard difficulty applied	Low	1	57.38			
3	Cropland	Arable field margins pollen and nectar	0.0002	Medium	4	Condition Assessment N/A	1	Formally identified in local strategy	High strategic significance	1.15	1	0	0	Standard time to target condition applied	1	0.965	Low	Standard difficulty applied	Low	1	0.00			
4	Cropland	Arable field margins tussocky	0.8132	Medium	4	Condition Assessment N/A	1	Formally identified in local strategy	High strategic significance	1.15	1	0	0	Standard time to target condition applied	1	0.965	Low	Standard difficulty applied	Low	1	3.61			
5	Cropland	Non-cereal crops	69.5788	Low	2	Condition Assessment N/A	1	Area/compensation not in local strategy/ no local strategy	Low Strategic Significance	1	1	0	0	Standard time to target condition applied	1	0.965	Low	Standard difficulty applied	Low	1	134.29			
6	Grassland	Other neutral grassland	4.3401	Medium	4	Moderate	2	Area/compensation not in local strategy/ no local strategy	Low Strategic Significance	1	5	0	0	Standard time to target condition applied	5	0.837	Low	Standard difficulty applied	Low	1	29.06			
7	Grassland	Other neutral grassland	8.9824	Medium	4	Moderate	2	Formally identified in local strategy	High strategic significance	1.15	5	0	0	Standard time to target condition applied	5	0.837	Low	Standard difficulty applied	Low	1	66.07			
8	Grassland	Other neutral grassland	92.7949	Medium	4	Moderate	2	Area/compensation not in local strategy/ no local strategy	Low Strategic Significance	1	5	0	0	Standard time to target condition applied	5	0.837	Low	Standard difficulty applied	Low	1	621.23			
9	Grassland	Other neutral grassland	130.565	Medium	4	Moderate	2	Formally identified in local strategy	High strategic significance	1.15	5	0	0	Standard time to target condition applied	5	0.837	Low	Standard difficulty applied	Low	1	1005.32			
10	Grassland	Modified grassland	521.27	Low	2	Poor	1	Area/compensation not in local strategy/ no local strategy	Low Strategic Significance	1	1	0	0	Standard time to target condition applied	1	0.965	Low	Standard difficulty applied	Low	1	1006.09	Grassland underneath the solar array occupying 10% of the land uptake footprint underneath the solar arrays and associated infrastructure.		
11	Heathland and shrub	Mixed scrub	7.8844	Medium	4	Moderate	2	Area/compensation not in local strategy/ no local strategy	Low Strategic Significance	1	5	0	0	Standard time to target condition applied	5	0.837	Low	Standard difficulty applied	Low	1	52.78			
12	Heathland and shrub	Mixed scrub	5.2036	Medium	4	Moderate	2	Formally identified in local strategy	High strategic significance	1.15	5	0	0	Standard time to target condition applied	5	0.837	Low	Standard difficulty applied	Low	1	40.75			
13	Lakes	Ponds (priority habitat)	0.0058	High	6	Moderate	2	Area/compensation not in local strategy/ no local strategy	Low Strategic Significance	1	3	0	0	Standard time to target condition applied	3	0.899	Medium	Standard difficulty applied	Medium	0.67	0.48			
14	Lakes	Ponds (priority habitat)	0.0183	High	6	Moderate	2	Formally identified in local strategy	High strategic significance	1.15	3	0	0	Standard time to target condition applied	3	0.899	Medium	Standard difficulty applied	Medium	0.67	0.15			
15	Urban	Artificial unvegetated, unsealed surface	0.0001	V.Low	0	N/A - Other	0	Area/compensation not in local strategy/ no local strategy	Low Strategic Significance	1	0	0	0	Standard time to target condition applied	0	1.000	Low	Standard difficulty applied	Low	1	0.00			
16	Woodland and forest	Lowland mixed deciduous woodland	10.0332	High	6	Moderate	2	Area/compensation not in local strategy/ no local strategy	Low Strategic Significance	1	30+	0	0	Standard time to target condition applied	30+	0.330	High	Standard difficulty applied	High	0.33	12.71			
17	Woodland and forest	Lowland mixed deciduous woodland	3.2358	High	6	Moderate	2	Formally identified in local strategy	High strategic significance	1.15	30+	0	0	Standard time to target condition applied	30+	0.330	High	Standard difficulty applied	High	0.33	4.71			
18	Woodland and forest	Other woodland; broadleaved	5.6336	Medium	4	Moderate	2	Area/compensation not in local strategy/ no local strategy	Low Strategic Significance	1	15	0	0	Standard time to target condition applied	15	0.586	Low	Standard difficulty applied	Low	1	26.41			
19	Woodland and forest	Other woodland; broadleaved	6.1862	Medium	4	Moderate	2	Formally identified in local strategy	High strategic significance	1.15	15	0	0	Standard time to target condition applied	15	0.586	Low	Standard difficulty applied	Low	1	33.35			
20	Woodland and forest	Other woodland; mixed	0.0015	Medium	4	Moderate	2	Area/compensation not in local strategy/ no local strategy	Low Strategic Significance	1	30	0	0	Standard time to target condition applied	30	0.343	Low	Standard difficulty applied	Low	1	0.00			
21	Individual trees	Rural tree	0.0287	Medium	4	Moderate	2	Area/compensation not in local strategy/ no local strategy	Low Strategic Significance	1	22	0	0	Standard time to target condition applied	22	0.391	Low	Standard difficulty applied	Low	1	0.09			
22	Urban	Developed land; sealed surface	27.43	V.Low	0	N/A - Other	0	Area/compensation not in local strategy/ no local strategy	Low Strategic Significance	1	0	0	0	Standard time to target condition applied	0	1.000	Low	Standard difficulty applied	Low	1	0.00	Solar arrays and associated infrastructure (e.g. substation and BESS) occupying only a 5% footprint of the land uptake by the solar development		Solar

Total habitat area	909.99
Site Area (Excluding area of individual trees, green walls, intertidal hard structures)	909.99

M² to hectares conversion tool:	Select a unit	Hectares	M²

Total Units 3101.67

Project Name: East Pyrus Solar	Map Reference:
B-1 On-Site Hedge Baseline	

Condition / Date Updated | Condition / Show Rows

Main Menu

Hedgerow summary	
Total for this Change	500.66
Total % Change	54.71%
Trading rules satisfied	Yes ✓

	Existing hedgerow habitats			Distinctiveness		Condition		Strategic significance				Ecological baseline	Comments								
Ref	Hedge number	Habitat type	Length (km)	Distinctiveness	Score	Condition	Score	Strategic significance	Strategic significance	Strategic significance multiplier	Required Action to Meet Trading Rules	Total hedgerow units	Length retained	Length enhanced	Units retained	Units enhanced	Length lost	Units lost	User comments	Planning authority comments	Habitat reference number
1	L_48_31	Ecologically valuable line of trees	0.0718	Medium	4	Good	3	Area/compensation not in local strategy/ no local strategy	Low Strategic Significance	1	Same distinctiveness band or better	0.86	0.0718		0.86	0.00	0.00	0.00			L_48_31
2	L_108_7-L_1 0_11_18_2	Line of trees	0.5951	Low	2	Good	3	Area/compensation not in local strategy/ no local strategy	Low Strategic Significance	1	Same distinctiveness band or better	5.72	0.5951		5.72	0.00	0.00	0.00			L_108_7-L_10_11_18_2
3	L_48_101_3-L_101_70_19	Line of trees	0.2986	Low	2	Moderate	2	Area/compensation not in local strategy/ no local strategy	Low Strategic Significance	1	Same distinctiveness band or better	1.19	0.2986		1.19	0.00	0.00	0.00			L_48_101_70-L_101_70_16
4	L_18_9	Line of trees	0.0238	Low	2	Poor	1	Area/compensation not in local strategy/ no local strategy	Low Strategic Significance	1	Same distinctiveness band or better	0.05	0.0238		0.05	0.00	0.00	0.00			L_18_9
5	L_18_8	Species-rich native hedgerow with trees - associated with bank or ditch	0.0205	V.High	8	Good	3	Area/compensation not in local strategy/ no local strategy	Low Strategic Significance	1	Lists for like or better	4.91	0.0205		4.91	0.00	0.00	0.00			L_18_8
6	L_101_8	Line of trees - associated with bank or ditch	0.1869	Low	2	Moderate	2	Area/compensation not in local strategy/ no local strategy	Low Strategic Significance	1	Same distinctiveness band or better	0.75	0.1869		0.75	0.00	0.00	0.00			L_101_8
7	L_10A_41_1-R_41_10B_51_10_21_R_101_3B_101_3B_41_14_4B_41_4B_4B_3A_4B_101_3A_101_3A_41_6_41_6_R_41_6_A_61_TC_1_14_TR_114_TC_1_TD_101_7_D_101_TD_61_TC_61_TR_TC_14_TR_7_D_TR_41_7_R_54_TR_R_TF_101_8_R_101_BS20_11_BS20_3_D_20_54_3B_41_2F_2_L_1A_71_3A_101_3B_4_L_4A_101_4_A_9-L_3A_10_A_6_71_TC_101_TD_14_TD_71_7_L_TD_71_7_L_10C_61_1_D_21_3A_71_D_61_3B_61_TC_61_3A_61_TF_141_TF_D_61_TF_5_L_1A_111_4_R_141_4B_1_L_1B_11_1B_111_3A_1_L_2_2_L_10A_51_1_TC_11_3A_71_3B_101_TC_61_4B_1_TC_1_3B_61_4A_101_4B_41_3B_61_4B_41_3A_61_TC_61_TF_41_TF_D_41_TC_D_71_TC_11_71_L_2_2_L_3A_41_3A_71_3B_101_TF_41_TF_L_3B_41_4B_1_L_3A_71_3A_101_3B_41_3B_101_TC_61_TF_41_TF_L_3B_41_3A_101_3A_71_TC_2_L_TC_61_TF_TC_101_3B_41_4B_101_TC_61_TF_41_TF_L_3B_41_4B_101_TC_61_TF_41_TF_L_3B_41_4B_101_TC_61_TF_41_TF_L

Project Name: East Pyus Solar	Map Reference:
B-2 On-Site Hedge Creation	

Condense / Show Columns | Condense / Show Rows

Main Menu

Hedgerow summary	
Total Net Unit Change	290.03
Total Net % Change	94.71%
Trading Rules Satisfied	Yes ✓

		Proposed habitats		Distinctiveness		Condition		Strategic significance			Temporal multiplier						Difficulty risk multipliers				Hedge units delivered	Comments		
Ref	New hedge number	Habitat type	Length (km)	Distinctiveness	Score	Condition	Score	Strategic significance	Strategic significance	Strategic significance multiplier	Standard Time to target condition (years)	Habitat created in advance (years)	Delay in starting habitat creation (years)	Standard or adjusted time to target condition	Final time to target condition (years)	Final time to target multiplier	Standard difficulty of creation	Applied difficulty multiplier	Final difficulty of creation	Difficulty multiplier applied		User comments	Planning authority comments	Habitat reference number
1	4A;6A;6B;7D;7E;7G	Native hedgerow	0.2234	Low	2	Moderate	2	Area/compensation not in local strategy/ no local strategy	Low Strategic Significance	1	5	0	0	Standard time to target condition applied	5	0.837	Low	Standard difficulty applied	Low	1	7.44	Instant Hedgerow'		4A;5A;5B;7D;7E;7G
2	3;9;10A;10B;10E;1A;1B;2A;2B;4A;5A;5B;7A;7B;7C;7D;7E;7F;7K;8A;8B	Species-rich native hedgerow	8.6218	Medium	4	Moderate	2	Area/compensation not in local strategy/ no local strategy	Low Strategic Significance	1	5	0	0	Standard time to target condition applied	5	0.837	Low	Standard difficulty applied	Low	1	57.72			3;9;10A;10B;10E;1A;1B;2A;2B;4A;5A;5B;7A;7B;7C;7D;7E;7F;7K;8A;8B
3	3;9;10A;10B;10C;10E;1A;1B;2A;2B;2C;4A;4B;5A;5B;7A;7C;7D;7E;7F;7G;7H;7I;7J;7K;8A;8B	Species-rich native hedgerow with trees	28.7596	High	6	Moderate	2	Area/compensation not in local strategy/ no local strategy	Low Strategic Significance	1	10	0	0	Standard time to target condition applied	10	0.700	Low	Standard difficulty applied	Low	1	224.87			3;9;10A;10B;10C;10E;1A;1B;2A;2B;2C;4A;4B;5A;5B;7A;7C;7D;7E;7F;7G;7H;7I;7J;7K;8A;8B
4																								
5																								
6																								
7																								
8																								
9																								
10																								
11																								
12																								
13																								
14																								
15																								
16																								
17																								
18																								
19																								
20																								
21																								
22																								
23																								
24																								
25																								
26																								
27																								
28																								
29																								
30																								
31																								
32																								
33																								
34																								
35																								
36																								
37																								
38																								
39																								
40																								
41																								
42																								
43																								
44																								
45																								
46																								
47																								
48																								
49																								
50																								
51																								
52																								
53																								
54																								
55																								
56																								
57																								
58																								
59																								
60																								
61																								
62																								
63																								
64																								
65																								
66																								
67																								
68																								
69																								
70																								
71																								
72																								
73																								
74																								
75																								
76																								
77																								
78																								
79																								
80																								
81																								
82																								
83																								
84																								
85																								
86																								
87																								
88																								
89																								
90																								
91																								
92																								
93																								
94																								
95																								
96																								
97																								
98																								
99																								
100																								
101																								
102																								
103																								
104																								
105																								
106																								
107																								
108																								
109																								
110																								
111																								
112																								
113																								
114																								
115																								
116																								
117																								
118																								
119																								
120																								
121																								
122																								
123																								
124																								
125																								
126																								
127																								
128																								
129																								
130																								
131																								
132																								
133																								
134																								
135																								
136																								
137																								
138																								
139																								
140																								
141																								
142																								
143																								
144																								
145																								
146																								
147																								
148																								
149																								
150																								
151																								
152																								
153																								
154																								
155																								
156																								
157																								
158																								
159																								
160																								
161																								
162																								
163																								
164																								
165																								
166																								
167																								
168																								
169																								
170																								
171																								
172																								
173																								
174																								
175																								
176																								
177																								
178																								
179																								
180																								
181																								
182																								
183																								
184																								
185																								
186																								
187																								
188																								
189																								
190																								
191																								
192																								
193																								
194																								
195																								
196																								
197																								
198																								
199																								
200																								
201																								
202																								
203																								
204																								
205																								
206																								
207																								
208																								
209																								
210																								
211																								
212																								
213																								
214																								
215																								
216																								
217																								
218																								
219																								
220																								
221																								
222																								
223																								
224																								
225																								
226																								
227																								
228																								
229																								
230																								
231																								
232																								
233																								
234																								
235																								
236																								
237																								
238																								
239																								
240																								
241																								
242																								
243																								
244																								
245																								
246																								
247																								
248																								
			37.89																		290.03			

Project Name: East Pyrn Solar	Map Reference:
C-1 On-Site WaterC' Baseline	

Condense / Show Columns | Condense / Show Rows | Main Menu

Watercourse summary	
Total Net Unit Change	18.98
Total Net % Change	17.52%
Trading Rules Satisfied	Yes ✓

Existing watercourse type			Distinctiveness		Condition		Strategic significance			Watercourse encroachment		Riparian encroachment		Required action to Meet Trading Rules	Ecological baseline
Ref	Watercourse type	Length (km)	Distinctiveness	Score	Condition	Score	Strategic significance	Strategic significance	Strategic significance multiplier	Extent of encroachment	Multiplier	Extent of encroachment for both banks	Multiplier		Total watercourse units
1	Other rivers and streams	0.093	High	6	Fairly Poor	1.5	Area/compensation not in local strategy/no local strategy	Low Strategic Significance	1	No Encroachment	1	No Encroachment/No Encroachment	1	Same habitat required ?	0.84
2	Other rivers and streams	0.104	High	6	Moderate	2	Area/compensation not in local strategy/no local strategy	Low Strategic Significance	1	No Encroachment	1	No Encroachment/No Encroachment	1	Same habitat required ?	1.25
3	Other rivers and streams	0.077	High	6	Moderate	2	Area/compensation not in local strategy/no local strategy	Low Strategic Significance	1	No Encroachment	1	No Encroachment/No Encroachment	1	Same habitat required ?	0.92
4	Other rivers and streams	0.054	High	6	Fairly Poor	1.5	Area/compensation not in local strategy/no local strategy	Low Strategic Significance	1	No Encroachment	1	Major/Major	4.76	Same habitat required ?	3.86
5	Other rivers and streams	0.09	High	6	Fairly Poor	1.5	Area/compensation not in local strategy/no local strategy	Low Strategic Significance	1	No Encroachment	1	Major/No Encroachment	0.87	Same habitat required ?	0.63
6	Other rivers and streams	0.099	High	6	Moderate	2	Area/compensation not in local strategy/no local strategy	Low Strategic Significance	1	Major	0.5	Minor/No Encroachment	0.98	Same habitat required ?	0.59
7	Other rivers and streams	0.05	High	6	Fairly Poor	1.5	Area/compensation not in local strategy/no local strategy	Low Strategic Significance	1	No Encroachment	1	Major/Moderate	0.9	Same habitat required ?	0.34
8	Other rivers and streams	0.055	High	6	Moderate	2	Area/compensation not in local strategy/no local strategy	Low Strategic Significance	1	No Encroachment	1	Major/Moderate	0.9	Same habitat required ?	0.33
9	Other rivers and streams	0.147	High	6	Fairly Poor	1.5	Area/compensation not in local strategy/no local strategy	Low Strategic Significance	1	No Encroachment	1	Major/Major	0.76	Same habitat required ?	0.99
10	Culvert	0.012	Low	2	Poor	1	Area/compensation not in local strategy/no local strategy	Low Strategic Significance	1	N/A - Culvert	0.69	N/A - Culvert	1	Better Habitat/Condition required ?	0.03
11	Other rivers and streams	0.244	High	6	Poor	1	Area/compensation not in local strategy/no local strategy	Low Strategic Significance	1	No Encroachment	1	Major/Major	0.76	Same habitat required ?	1.10
12	Other rivers and streams	0.409	High	6	Fairly Poor	1.5	Area/compensation not in local strategy/no local strategy	Low Strategic Significance	1	No Encroachment	1	Major/Major	0.76	Same habitat required ?	2.74
13	Other rivers and streams	0.111	High	6	Fairly Poor	1.5	Area/compensation not in local strategy/no local strategy	Low Strategic Significance	1	No Encroachment	1	Major/No Encroachment	0.87	Same habitat required ?	0.87
14	Other rivers and streams	0.144	High	6	Fairly Poor	1.5	Area/compensation not in local strategy/no local strategy	Low Strategic Significance	1	No Encroachment		Major/Major	0.76	Same habitat required ?	0.74
15	Other rivers and streams	0.187	High	6	Fairly Poor	1.5	Area/compensation not in local strategy/no local strategy	Low Strategic Significance	1	No Encroachment	1	Major/Major	0.76	Same habitat required ?	1.24
16	Culvert	0.011	Low	2	Poor	1	Area/compensation not in local strategy/no local strategy	Low Strategic Significance	1	N/A - Culvert	0.69	N/A - Culvert	1	Better Habitat/Condition required ?	0.01
17	Other rivers and streams	0.427	High	6	Fairly Poor	1.5	Area/compensation not in local strategy/no local strategy	Low Strategic Significance	1	No Encroachment	1	Major/Major	0.76	Same habitat required ?	2.86
18	Other rivers and streams	0.104	High	6	Moderate	2	Area/compensation not in local strategy/no local strategy	Low Strategic Significance	1	No Encroachment	1	No Encroachment/No Encroachment	1	Same habitat required ?	1.25
19	Other rivers and streams	0.077	High	6	Moderate	2	Area/compensation not in local strategy/no local strategy	Low Strategic Significance	1	No Encroachment	1	No Encroachment/No Encroachment	1	Same habitat required ?	0.92
20	Other rivers and streams	0.054	High	6	Fairly Poor	1.5	Area/compensation not in local strategy/no local strategy	Low Strategic Significance	1	No Encroachment		Major/Major	0.76	Same habitat required ?	0.34
21	Other rivers and streams	0.09	High	6	Fairly Poor	1.5	Area/compensation not in local strategy/no local strategy	Low Strategic Significance	1	No Encroachment	1	Major/No Encroachment	0.87	Same habitat required ?	0.63
22	Other rivers and streams	0.099	High	6	Moderate	2	Area/compensation not in local strategy/no local strategy	Low Strategic Significance	1	Major	0.5	Minor/No Encroachment	0.98	Same habitat required ?	0.59
23	Other rivers and streams	0.05	High	6	Fairly Poor	1.5	Area/compensation not in local strategy/no local strategy	Low Strategic Significance	1	No Encroachment	1	Major/Moderate	0.9	Same habitat required ?	0.34
24	Other rivers and streams	0.055	High	6	Moderate	2	Area/compensation not in local strategy/no local strategy	Low Strategic Significance	1	No Encroachment	1	Major/Moderate	0.9	Same habitat required ?	0.33
25	Ditches	0.4324	Medium	4	Good	3	Area/compensation not in local strategy/no local strategy	Low Strategic Significance	1	No Encroachment	1	Major/Moderate	0.9	Same habitat required ?	4.35
26	Ditches	0.2295	Medium	4	Good	3	Area/compensation not in local strategy/no local strategy	Low Strategic Significance	1	No Encroachment	1	Major/Moderate	0.9	Same habitat required ?	2.30
27	Ditches	0.151	Medium	4	Poor	1	Area/compensation not in local strategy/no local strategy	Low Strategic Significance	1	No Encroachment	1	Major/Moderate	0.9	Same habitat required ?	0.49
28	Ditches	0.0759	Medium	4	Poor	1	Area/compensation not in local strategy/no local strategy	Low Strategic Significance	1	No Encroachment	1	Major/Moderate	0.9	Same habitat required ?	0.24
29	Ditches	0.2575	Medium	4	Good	3	Area/compensation not in local strategy/no local strategy	Low Strategic Significance	1	No Encroachment	1	Major/Moderate	0.9	Same habitat required ?	2.47
30	Ditches	0.4323	Medium	4	Good	3	Area/compensation not in local strategy/no local strategy	Low Strategic Significance	1	No Encroachment	1	Major/Moderate	0.9	Same habitat required ?	4.15
31	Ditches	0.2777	Medium	4	Good	3	Area/compensation not in local strategy/no local strategy	Low Strategic Significance	1	No Encroachment	1	Major/Moderate	0.9	Same habitat required ?	2.67
32	Ditches	0.2455	Medium	4	Good	3	Area/compensation not in local strategy/no local strategy	Low Strategic Significance	1	No Encroachment	1	Major/Moderate	0.9	Same habitat required ?	2.36
33	Ditches	0.2246	Medium	4	Good	3	Area/compensation not in local strategy/no local strategy	Low Strategic Significance	1	No Encroachment	1	Major/Moderate	0.9	Same habitat required ?	2.16
34	Ditches	0.2452	Medium	4	Good	3	Area/compensation not in local strategy/no local strategy	Low Strategic Significance	1	No Encroachment	1	Major/Moderate	0.9	Same habitat required ?	2.36
35	Ditches	0.4486	Medium	4	Good	3	Area/compensation not in local strategy/no local strategy	Low Strategic Significance	1	No Encroachment	1	Major/Moderate	0.9	Same habitat required ?	4.32
36	Ditches	0.4515	Medium	4	Good	3	Area/compensation not in local strategy/no local strategy	Low Strategic Significance	1	No Encroachment	1	Major/Moderate	0.9	Same habitat required ?	4.35
37	Ditches	0.1938	Medium	4	Good	3	Area/compensation not in local strategy/no local strategy	Low Strategic Significance	1	No Encroachment	1	Major/Moderate	0.9	Same habitat required ?	1.86
38	Ditches	0.3132	Medium	4	Good	3	Area/compensation not in local strategy/no local strategy	Low Strategic Significance	1	No Encroachment	1	Major/Moderate	0.9	Same habitat required ?	3.01
39	Ditches	0.1511	Medium	4	Good	3	Area/compensation not in local strategy/no local strategy	Low Strategic Significance	1	No Encroachment	1	Major/Moderate	0.9	Same habitat required ?	1.45
40	Ditches	0.149	Medium	4	Good	3	Area/compensation not in local strategy/no local strategy	Low Strategic Significance	1	No Encroachment	1	Major/Moderate	0.9	Same habitat required ?	1.43
41	Ditches	0.1413	Medium	4	Good	3	Area/compensation not in local strategy/no local strategy	Low Strategic Significance	1	No Encroachment	1	Major/Moderate	0.9	Same habitat required ?	1.36
42	Ditches	0.132	Medium	4	Good	3	Area/compensation not in local strategy/no local strategy	Low Strategic Significance	1	No Encroachment	1	Major/Moderate	0.9	Same habitat required ?	1.28
43	Ditches	0.1353	Medium	4	Good	3	Area/compensation not in local strategy/no local strategy	Low Strategic Significance	1	No Encroachment	1	Major/Moderate	0.9	Same habitat required ?	1.31
44	Ditches	0.0615	Medium	4	Good	3	Area/compensation not in local strategy/no local strategy	Low Strategic Significance	1	No Encroachment	1	Major/Moderate	0.9	Same habitat required ?	0.59
45	Ditches	0.2136	Medium	4	Good	3	Area/compensation not in local strategy/no local strategy	Low Strategic Significance	1	No Encroachment	1	Major/Moderate	0.9	Same habitat required ?	2.15
46	Ditches	0.2064	Medium	4	Good	3	Area/compensation not in local strategy/no local strategy	Low Strategic Significance	1	No Encroachment	1	Major/Moderate	0.9	Same habitat required ?	2.08
47	Ditches	0.352	Medium	4	Good	3	Area/compensation not in local strategy/no local strategy	Low Strategic Significance	1	No Encroachment	1	Major/Moderate	0.9	Same habitat required ?	3.51
48	Ditches	0.0107	Medium	4	Poor	1	Area/compensation not in local strategy/no local strategy	Low Strategic Significance	1	No Encroachment	1	Major/Moderate	0.9	Same habitat required ?	0.11
49	Ditches	0.0417	Medium	4	Good	3	Area/compensation not in local strategy/no local strategy	Low Strategic Significance	1	No Encroachment	1	Major/Moderate	0.9	Same habitat required ?	0.40
50	Ditches	0.2138	Medium	4	Good	3	Area/compensation not in local strategy/no local strategy	Low Strategic Significance	1	No Encroachment	1	Major/Moderate	0.9	Same habitat required ?	2.14
51	Ditches	0.1322	Medium	4	Good	3	Area/compensation not in local strategy/no local strategy	Low Strategic Significance	1	No Encroachment	1	Major/Moderate	0.9	Same habitat required ?	1.32
52	Ditches	0.1069	Medium	4	Good	3	Area/compensation not in local strategy/no local strategy	Low Strategic Significance	1	No Encroachment	1	Major/Moderate	0.9	Same habitat required ?	1.05
53	Ditches	0.1665	Medium	4	Poor	1	Area/compensation not in local strategy/no local strategy	Low Strategic Significance	1	No Encroachment	1	Major/Moderate	0.9	Same habitat required ?	1.66
54	Ditches	0.3113	Medium	4	Moderate	2	Area/compensation not in local strategy/no local strategy	Low Strategic Significance	1	No Encroachment	1	Major/Moderate	0.9	Same habitat required ?	2.33
55	Ditches	0.2138	Medium	4	Good	3	Area/compensation not in local strategy/no local strategy	Low Strategic Significance	1	No Encroachment	1	Major/Moderate	0.9	Same habitat required ?	2.13
56	Ditches	0.1171	Medium	4	Good	3	Area/compensation not in local strategy/no local strategy	Low Strategic Significance	1	No Encroachment	1	Major/Moderate	0.9	Same habitat required ?	1.16
57	Ditches	0.5257	Medium	4	Good	3	Area/compensation not in local strategy/no local strategy	Low Strategic Significance	1	No Encroachment	1	Major/Moderate	0.9	Same habitat required ?	5.19
58	Ditches	0.4543	Medium	4	Good	3	Area/compensation not in local strategy/no local strategy	Low Strategic Significance	1	No Encroachment	1	Major/Moderate	0.9	Same habitat required ?	4.48
59	Ditches	0.184	Medium	4	Good	3	Area/compensation not in local strategy/no local strategy	Low Strategic Significance	1	No Encroachment	1	Major/Moderate	0.9	Same habitat required ?	1.84
60	Ditches	0.1458	Medium	4	Good	3	Area/compensation not in local strategy/no local strategy	Low Strategic Significance	1	No Encroachment	1	Major/Moderate	0.9	Same habitat required ?	1.43
61															
62															
63															

Project Name: Rest Pyss Saler	Map Reference:
C-3 On-Site Water7 Enhancement	

Checklist / Score Calculator | Checklist / Score Screen

Map Screen

Watercourse summary	
Total Site Net Change	34.69
Total Net % Change	11.05%
Trading Rules Satisfied	Yes ✓

	Baseline habitat											Post-intervention habitats	Changes in distinctiveness and condition																													
															Habitat distinctiveness		Habitat condition		Strategic significance				Temporal multiplier			Difficulty multiplier			Watercourse nonsignificant		Hyperlinear nonsignificant				Comments		
Baseline ref	Baseline habitat	Length (km)	Baseline distinctiveness band	Baseline distinctiveness score	Baseline condition category	Baseline condition score	Baseline strategic significance category	Strategic significance	Baseline strategic significance factor	Required Action to Meet Trading Rules	Baseline habitat units	Proposed habitat	Distinctiveness movement	Condition movement	Length (km)	Distinctiveness	Score	Condition	Score	Strategic significance	Strategic significance	Strategic significance multiplier	Standard Time to target condition (years)	Habitat enhanced in advance (yes/no)	Delay in starting habitat enhancement (years)	Standard or adjusted time to target condition	Fixed time to target condition (years)	Fixed Time to Target multiplier	Standard difficulty of enhancement	Applied difficulty multiplier	Final difficulty of enhancement	Difficulty multiplier applied	Status of watercourse	Multiplier	Extent of enhancement for both banks	Multiplier	Watercourse units delivered	User comments	Planning authority comments	Habitat reference number
9	Other rivers and streams	0.137	High	6	Fairly Poor	1.0	Area/compensation not in LNRS strategy/ no local strategy	Low Strategic Significance	1	Same habitat required	0.82222	Other rivers and streams	High - High	Fairly Poor - Fairly Poor	0.137	High	6	Fairly Poor	1.0	Formally identified in local strategy	High strategic significance	1.25	1			Standard time to target condition applied	1	0.943	Medium	Standard difficulty applied	Medium	0.67	On Watercourse	1	Major On Environment	0.67	1.52	Ha Gwynnyd Bach ecoulmen mitigation Enhancement Tributary - Tan Dwyran - Identified as an area to strengthen Ebenezer of Ordinard Habitats along river - shared by Norfolk Local Nature Recovery Strategy - Channel enhancements to improve water quality and retention Ecoulmen - Target within Ebenezer of Ordinard Habitats achieved - Field to be left fallow for 1 year prior to work - Ongoing preceding continuous vegetation growth which is listed as a target action for Ebenezer of Ordinard Habitats		Ha-2201
11	Other rivers and streams	0.244	High	6	Poor	1	Area/compensation not in LNRS strategy/ no local strategy	Low Strategic Significance	1	Same habitat required	1.098	Other rivers and streams	High - High	Poor - Poor	0.244	High	6	Poor	1	Formally identified in local strategy	High strategic significance	1.25	1			Standard time to target condition applied	1	0.943	Medium	Standard difficulty applied	Medium	0.67	On Watercourse	1	Major On Environment	0.67	1.83	Ha Gwynnyd Bach ecoulmen mitigation Enhancement Tributary - Tan Dwyran - Identified as an area to strengthen Ebenezer of Ordinard Habitats along river - shared by Norfolk Local Nature Recovery Strategy - Overdeepening Ecoulmen - Target within Ebenezer of Ordinard Habitats achieved - Ongoing vegetation growth which is listed as a target action for Ebenezer of Ordinard Habitats - Ongoing removal of invasive species and wooden field energies by ty Gwr - stabilizing flow and nutrient pollution - Ongoing preceding continuous vegetation growth which is listed as a target action for Ebenezer of Ordinard Habitats		Ha-2202
12	Other rivers and streams	0.209	High	6	Fairly Poor	1.0	Area/compensation not in LNRS strategy/ no local strategy	Low Strategic Significance	1	Same habitat required	0.76272	Other rivers and streams	High - High	Fairly Poor - Fairly Poor	0.209	High	6	Fairly Poor	1.0	Formally identified in local strategy	High strategic significance	1.25	1			Standard time to target condition applied	1	0.943	Medium	Standard difficulty applied	Medium	0.67	On Watercourse	1	On Watercourse Immediate	1	4.23	A Gwynfryniau Gwaun - Tributary of the River Tan - Identified as an area to strengthen Ebenezer of Ordinard Habitats along river - shared by Norfolk Local Nature Recovery Strategy - Channel enhancements to improve water quality - Ebenezer of Ordinard Habitats achieved through restoration of habitat on the floodplain including with flower meadows, wetland habitat, scrub, ponds and tree planting		0.201 + 2.02
14	Other rivers and streams	0.169	High	6	Fairly Poor	1.0	Area/compensation not in LNRS strategy/ no local strategy	Low Strategic Significance	1	Same habitat required	2.1203	Other rivers and streams	High - High	Fairly Poor - Fairly Poor	0.144	High	6	Fairly Poor	1.0	Area/compensation not in local strategy/ no local strategy	Low Strategic Significance	1	1			Standard time to target condition applied	1	0.943	Medium	Standard difficulty applied	Medium	0.67	On Watercourse	1	Major On Environment	0.67	1.13	A - Bronze Beach - Nesmi Lagoon SSI - remains over-deep - with temporally grassland proposed on east bank - stock remains as consider of Dinas Cymmer - Ebenezer of Ordinard		7.391
15	Other rivers and streams	0.157	High	6	Fairly Poor	1.0	Area/compensation not in LNRS strategy/ no local strategy	Low Strategic Significance	1	Same habitat required	1.24222	Other rivers and streams	High - High	Fairly Poor - Fairly Poor	0.135	High	6	Fairly Poor	1.0	Formally identified in local strategy	High strategic significance	1.25	1			Standard time to target condition applied	1	0.943	Medium	Standard difficulty applied	Medium	0.67	On Watercourse	1	On Watercourse Immediate	1	1.94	A - Tributary of the River Tan - Ogleiswen2 - outside both sides - Identified as an area to strengthen Ebenezer of Ordinard Habitats along river - shared by Norfolk Local Nature Recovery Strategy - Channel enhancements to improve water quality - Ebenezer of Ordinard Habitats achieved through vegetation cover, soil stabilisation and improving floodplain habitat - Temporally grassland proposed for the south and remains grassland to the north		0.201 - 2.02 - 2.02
17	Other rivers and streams	0.127	High	6	Fairly Poor	1.0	Area/compensation not in LNRS strategy/ no local strategy	Low Strategic Significance	1	Same habitat required	2.69222	Other rivers and streams	High - High	Fairly Poor - Fairly Poor	0.127	High	6	Fairly Poor	1.0	Formally identified in local strategy	High strategic significance	1.25	1			Standard time to target condition applied	1	0.943	Medium	Standard difficulty applied	Medium	0.67	On Watercourse	1	Major On Environment	0.67	2.84	A - Tributary of the River Tan - Lynne Ogleiswen1 - Identified as an area to strengthen Ebenezer of Ordinard Habitats along river - shared by Norfolk Local Nature Recovery Strategy - Channel enhancements to improve water quality - Ebenezer of Ordinard Habitats achieved through vegetation cover, soil stabilisation and improving floodplain habitat - Temporally grassland proposed for the south and remains grassland to the north		0
18	Ditches	0.0202	Medium	4	Good	3	Area/compensation not in LNRS strategy/ no local strategy	Low Strategic Significance	1	Same habitat required	0.12012	Ditches	Medium - Medium	Good - Good	0.2202	Medium	4	Good	3	Area/compensation not in local strategy/ no local strategy	Low Strategic Significance	1	1			Standard time to target condition applied	1	0.943	Low	Standard difficulty applied	Low	0	On Watercourse	1	On Watercourse Immediate	1	0.67	A - Lynne Ogleiswen1 - Ditch - Ebenezer of Ordinard Habitats achieved - Ongoing vegetation growth which is listed as a target action for Ebenezer of Ordinard Habitats		1_18_1
19	Ditches	0.0202	Medium	4	Good	3	Area/compensation not in LNRS strategy/ no local strategy	Low Strategic Significance	1	Same habitat required	0.12012	Ditches	Medium - Medium	Good - Good	0.2202	Medium	4	Good	3	Area/compensation not in local strategy/ no local strategy	Low Strategic Significance	1	1			Standard time to target condition applied	1	0.943	Low	Standard difficulty applied	Low	0	On Watercourse	1	On Watercourse Immediate	1	0.67	A - Lynne Ogleiswen1 - Ditch - Ebenezer of Ordinard Habitats achieved - Ongoing vegetation growth which is listed as a target action for Ebenezer of Ordinard Habitats		1_19_1
20	Ditches	0.0202	Medium	4	Good	3	Area/compensation not in LNRS strategy/ no local strategy	Low Strategic Significance	1	Same habitat required	0.12012	Ditches	Medium - Medium	Good - Good	0.2202	Medium	4	Good	3	Area/compensation not in local strategy/ no local strategy	Low Strategic Significance	1	1			Standard time to target condition applied	1	0.943	Low	Standard difficulty applied	Low	0	On Watercourse	1	On Watercourse Immediate	1	0.67	A - Lynne Ogleiswen1 - Ditch - Ebenezer of Ordinard Habitats achieved - Ongoing vegetation growth which is listed as a target action for Ebenezer of Ordinard Habitats		1_20_1
21	Ditches	0.0202	Medium	4	Good	3	Area/compensation not in LNRS strategy/ no local strategy	Low Strategic Significance	1	Same habitat required	0.12012	Ditches	Medium - Medium	Good - Good	0.2202	Medium	4	Good	3	Area/compensation not in local strategy/ no local strategy	Low Strategic Significance	1	1			Standard time to target condition applied	1	0.943	Low	Standard difficulty applied	Low	0	On Watercourse	1	On Watercourse Immediate	1	0.67	A - Lynne Ogleiswen1 - Ditch - Ebenezer of Ordinard Habitats achieved - Ongoing vegetation growth which is listed as a target action for Ebenezer of Ordinard Habitats		1_21_1
22	Ditches	0.0202	Medium	4	Good	3	Area/compensation not in LNRS strategy/ no local strategy	Low Strategic Significance	1	Same habitat required	0.12012	Ditches	Medium - Medium	Good - Good	0.2202	Medium	4	Good	3	Area/compensation not in local strategy/ no local strategy	Low Strategic Significance	1	1			Standard time to target condition applied	1	0.943	Low	Standard difficulty applied	Low	0	On Watercourse	1	On Watercourse Immediate	1	0.67	A - Lynne Ogleiswen1 - Ditch - Ebenezer of Ordinard Habitats achieved - Ongoing vegetation growth which is listed as a target action for Ebenezer of Ordinard Habitats		1_22_1
23	Ditches	0.0202	Medium	4	Good	3	Area/compensation not in LNRS strategy/ no local strategy	Low Strategic Significance	1	Same habitat required	0.12012	Ditches	Medium - Medium	Good - Good	0.2202	Medium	4	Good	3	Area/compensation not in local strategy/ no local strategy	Low Strategic Significance	1	1			Standard time to target condition applied	1	0.943	Low	Standard difficulty applied	Low	0	On Watercourse	1	On Watercourse Immediate	1	0.67	A - Lynne Ogleiswen1 - Ditch - Ebenezer of Ordinard Habitats achieved - Ongoing vegetation growth which is listed as a target action for Ebenezer of Ordinard Habitats		1_23_1
24	Ditches	0.0202	Medium	4	Good	3	Area/compensation not in LNRS strategy/ no local strategy	Low Strategic Significance	1	Same habitat required	0.12012	Ditches	Medium - Medium	Good - Good	0.2202	Medium	4	Good	3	Area/compensation not in local strategy/ no local strategy	Low Strategic Significance	1	1			Standard time to target condition applied	1	0.943	Low	Standard difficulty applied	Low	0	On Watercourse	1	On Watercourse Immediate	1	0.67	A - Lynne Ogleiswen1 - Ditch - Ebenezer of Ordinard Habitats achieved - Ongoing vegetation growth which is listed as a target action for Ebenezer of Ordinard Habitats		1_24_1
25	Ditches	0.0202	Medium	4	Good	3	Area/compensation not in LNRS strategy/ no local strategy	Low Strategic Significance	1	Same habitat required	0.12012	Ditches	Medium - Medium	Good - Good	0.2202	Medium	4	Good	3	Area/compensation not in local strategy/ no local strategy	Low Strategic Significance	1	1			Standard time to target condition applied	1	0.943	Low	Standard difficulty applied	Low	0	On Watercourse	1	On Watercourse Immediate	1	0.67	A - Lynne Ogleiswen1 - Ditch - Ebenezer of Ordinard Habitats achieved - Ongoing vegetation growth which is listed as a target action for Ebenezer of Ordinard Habitats		1_25_1
26	Ditches	0.0202	Medium	4	Good	3	Area/compensation not in LNRS strategy/ no local strategy	Low Strategic Significance	1	Same habitat required	0.12012	Ditches	Medium - Medium	Good - Good	0.2202	Medium	4	Good	3	Area/compensation not in local strategy/ no local strategy	Low Strategic Significance	1	1			Standard time to target condition applied	1	0.943	Low	Standard difficulty applied	Low	0	On Watercourse	1	On Watercourse Immediate	1	0.67	A - Lynne Ogleiswen1 - Ditch - Ebenezer of Ordinard Habitats achieved - Ongoing vegetation growth which is listed as a target action for Ebenezer of Ordinard Habitats		1_26_1
27	Ditches	0.0202	Medium	4	Good	3	Area/compensation not in LNRS strategy/ no local strategy	Low Strategic Significance	1	Same habitat required	0.12012	Ditches	Medium - Medium	Good - Good	0.2202	Medium	4	Good	3	Area/compensation not in local strategy/ no local strategy	Low Strategic Significance	1	1			Standard time to target condition applied	1	0.943	Low	Standard difficulty applied	Low	0	On Watercourse	1	On Watercourse Immediate	1	0.67	A - Lynne Ogleiswen1 - Ditch - Ebenezer of Ordinard Habitats achieved - Ongoing vegetation growth which is listed as a target action for Ebenezer of Ordinard Habitats		1_27_1
28	Ditches	0.0202	Medium	4	Poor	1	Area/compensation not in LNRS strategy/ no local strategy	Low Strategic Significance	1	Same habitat required	0.07272	Ditches	Medium - Medium	Poor - Poor	0.0202	Medium	4	Poor	1	Area/compensation not in local strategy/ no local strategy	Low Strategic Significance	1	1			Standard time to target condition applied	1	0.943	Low	Standard difficulty applied	Low	0	On Watercourse	1	On Watercourse Immediate	1	0.22	A - Lynne Ogleiswen1 - Ditch - Ebenezer of Ordinard Habitats achieved - Ongoing vegetation growth which is listed as a target action for Ebenezer of Ordinard Habitats		1_28_1
29	Ditches	0.0202	Medium	4	Good	3	Area/compensation not in LNRS strategy/ no local strategy	Low Strategic Significance	1	Same habitat required	0.12012	Ditches	Medium - Medium	Good - Good	0.2202	Medium	4	Good	3	Area/compensation not in local strategy/ no local strategy	Low Strategic Significance	1	1			Standard time to target condition applied	1	0.943	Low	Standard difficulty applied	Low	0	On Watercourse	1	On Watercourse Immediate	1	0.67	A - Lynne Ogleiswen1 - Ditch - Ebenezer of Ordinard Habitats achieved - Ongoing vegetation growth which is listed as a target action for Ebenezer of Ordinard Habitats		1_29_1
30	Ditches	0.0202	Medium	4	Good	3	Area/compensation not in LNRS strategy/ no local strategy	Low Strategic Significance	1	Same habitat required	0.12012	Ditches	Medium - Medium	Good - Good	0.2202	Medium	4	Good	3	Area/compensation not in local strategy/ no local strategy	Low Strategic Significance	1	1			Standard time to target condition applied	1	0.943	Low	Standard difficulty applied	Low	0	On Watercourse	1	On Watercourse Immediate	1	0.67	A - Lynne Ogleiswen1 - Ditch - Ebenezer of Ordinard Habitats achieved - Ongoing vegetation growth which is listed as a target action for Ebenezer of Ordinard Habitats		1_30_1

Return To Start

All Habitats

1	2	3	4	5	6	7	8	9	10	11	12	13	14	15	16	17	18	19	20	21	22	23	24	25	26	27	28	29	30	31
Habitat Description	Group	Distinctiveness	Trading Rules	Existing area hectares on site	Existing units hectares on site	Existing area retained on site	Existing units retained on site	Existing area lost on site	Existing units lost on site	Proposed area creation or enhancement	Proposed units creation or enhancement	Proposed area enhancement development	Proposed units enhancement development	Proposed area enhancement post-dev post development	Proposed units enhancement post-dev post development	Total proposed area on site post development	Total proposed units on site post development	Net area change on site	Net unit change on site	Existing area within	Existing units within	Retained area within	Retained units within	Proposed area within	Proposed units within	Total proposed area within	Total proposed units within	Off-site net area change	Off-site net unit change	Overall area change	Overall unit change
Urban - Suburban - Suburban mosaic with gardens and scrub	Urban	Low	Like for like or higher distinctiveness habitat must be used to compensate	0.00	0.00	0.00	0.00	0.00	0.00	0.00	0.00	0.00	0.00	0.00	0.00	0.00	0.00	0.00	0.00	0.00	0.00	0.00	0.00	0.00	0.00	0.00	0.00	0.00	0.00	0.00	0.00

Return to start

Habitat Description	Distinctiveness		Creation - Years to Target Condition			Enhancement Through Condition - Years to Target Condition			Enhancement Through Distinctiveness - Years to Target Condition												Difficulty		Trading Rules
	Distinctiveness Category	Distinctiveness Score	Poor	Moderate	Good	Poor - Moderate	Poor - Good	Moderate - Good	Species-rich native hedgerow with trees - associated with bank or ditch	Species-rich native hedgerow with trees	Species-rich native hedgerow - associated with bank or ditch	Native hedgerow with trees - associated with bank or ditch	Species-rich native hedgerow	Native hedgerow - associated with bank or ditch	Native hedgerow with trees	Ecologically valuable line of trees	Ecologically valuable line of trees - associated with bank or ditch	Native hedgerow	Line of trees	Line of trees - associated with bank or ditch	Technical Difficulty Creation	Technical Difficulty Enhancement	
Species-rich native hedgerow with trees - associated with bank or ditch	V.High	8	1	10	20	6	10	4	Error ▲	Error ▲	Error ▲	Error ▲	Error ▲	Error ▲	Error ▲	Error ▲	Error ▲	Error ▲	Error ▲	Error ▲	Low	Low	Like for like
Species-rich native hedgerow with trees	High	6	1	10	20	6	10	4	5	Error ▲	Error ▲	Error ▲	Error ▲	Error ▲	Error ▲	Error ▲	Error ▲	Error ▲	Error ▲	Error ▲	Low	Low	Like for like or better
Species-rich native hedgerow - associated with bank or ditch	High	6	1	5	12	3	5	2	10	Error ▲	Error ▲	Error ▲	Error ▲	Error ▲	Error ▲	Error ▲	Error ▲	Error ▲	Error ▲	Error ▲	Low	Low	Like for like or better
Native hedgerow with trees - associated with bank or ditch	High	6	1	10	20	6	10	4	5	Error ▲	Error ▲	Error ▲	Error ▲	Error ▲	Error ▲	Error ▲	Error ▲	Error ▲	Error ▲	Error ▲	Low	Low	Like for like or better
Species-rich native hedgerow	Medium	4	1	5	12	3	5	2	10	10	5	Error ▲	Error ▲	Error ▲	Error ▲	Error ▲	Error ▲	Error ▲	Error ▲	Error ▲	Low	Low	Same distinctiveness band or better
Native hedgerow - associated with bank or ditch	Medium	4	1	5	12	3	5	2	10	Error ▲	5	10	Error ▲	Error ▲	Error ▲	Error ▲	Error ▲	Error ▲	Error ▲	Error ▲	Low	Low	Same distinctiveness band or better
Native hedgerow with trees	Medium	4	1	10	20	6	10	4	5	5	5	5	Error ▲	Error ▲	Error ▲	Error ▲	Error ▲	Error ▲	Error ▲	Error ▲	Low	Low	Same distinctiveness band or better
Ecologically valuable line of trees	Medium	4	5	20	30+	20	30	10	12	12	Error ▲	12	Error ▲	Error ▲	Error ▲	Error ▲	Error ▲	Error ▲	Error ▲	Error ▲	Low	Low	Same distinctiveness band or better
Ecologically valuable line of trees - associated with bank or ditch	Medium	4	5	20	30+	20	30	10	12	Error ▲	Error ▲	12	Error ▲	Error ▲	Error ▲	Error ▲	Error ▲	Error ▲	Error ▲	Error ▲	Low	Low	Same distinctiveness band or better
Native hedgerow	Low	2	1	5	12	3	5	2	10	10	5	10	5	6	10	Error ▲	Error ▲	Error ▲	Error ▲	Error ▲	Low	Low	Same distinctiveness band or better
Line of trees	Low	2	5	20	30+	20	30	10	12	12	Error ▲	12	Error ▲	Error ▲	12	Error ▲	Error ▲	Error ▲	Error ▲	Error ▲	Low	Low	Same distinctiveness band or better
Line of trees - associated with bank or ditch	Low	2	5	20	30+	20	30	10	12	Error ▲	Error ▲	12	Error ▲	Error ▲	12	Error ▲	Error ▲	Error ▲	Error ▲	Error ▲	Low	Low	Same distinctiveness band or better
Non-native and ornamental hedgerow	V.Low	1	1	Not possible ▲	Not possible ▲	Not possible ▲	Not possible ▲	Not possible ▲	Error ▲	Error ▲	Error ▲	Error ▲	Error ▲	Error ▲	Error ▲	Error ▲	Error ▲	Error ▲	Error ▲	Error ▲	Low	Low	Same distinctiveness band or better

Condition	
Condition Category	Condition Score
Good	3
Moderate	2
Poor	1

Enhancement through Distinctiveness	Post Development Hedge Type												
Baseline Hedge Type	Species-rich native hedgerow with trees - associated with bank or ditch	Species-rich native hedgerow with trees	Species-rich native hedgerow - associated with bank or ditch	Native hedgerow with trees - associated with bank or ditch	Species-rich native hedgerow	Native hedgerow - associated with bank or ditch	Native hedgerow with trees	Ecologically valuable line of trees	Ecologically valuable line of trees - associated with bank or ditch	Native hedgerow	Line of trees	Line of trees - associated with bank or ditch	Non-native and ornamental hedgerow
Species-rich native hedgerow with trees - associated with bank or ditch	V.High - V.High	Error Trading Down ▲	Error Trading Down ▲	Error Trading Down ▲	Error Trading Down ▲	Error Trading Down ▲	Error Trading Down ▲	Error Trading Down ▲	Error Trading Down ▲	Error Trading Down ▲	Error Trading Down ▲	Error Trading Down ▲	Error Trading Down ▲
Species-rich native hedgerow with trees	High - V.High	High - High	Error - Enhancement not possible ▲	Error - Enhancement not possible ▲	Error Trading Down ▲	Error Trading Down ▲	Error Trading Down ▲	Error Trading Down ▲	Error Trading Down ▲	Error Trading Down ▲	Error Trading Down ▲	Error Trading Down ▲	Error Trading Down ▲
Species-rich native hedgerow - associated with bank or ditch	High - V.High	Error - Enhancement not possible ▲	High - High	Error - Enhancement not possible ▲	Error Trading Down ▲	Error Trading Down ▲	Error Trading Down ▲	Error Trading Down ▲	Error Trading Down ▲	Error Trading Down ▲	Error Trading Down ▲	Error Trading Down ▲	Error Trading Down ▲
Native hedgerow with trees - associated with bank or ditch	High - V.High	Error - Enhancement not possible ▲	Error - Enhancement not possible ▲	High - High	Error Trading Down ▲	Error Trading Down ▲	Error Trading Down ▲	Error Trading Down ▲	Error Trading Down ▲	Error Trading Down ▲	Error Trading Down ▲	Error Trading Down ▲	Error Trading Down ▲
Species-rich native hedgerow	Medium - V.High	Medium - High	Medium - High	Error - Enhancement not possible ▲	Medium - Medium	Error - Enhancement not possible ▲	Error - Enhancement not possible ▲	Error - Enhancement not possible ▲	Error - Enhancement not possible ▲	Error Trading Down ▲	Error Trading Down ▲	Error Trading Down ▲	Error Trading Down ▲
Native hedgerow - associated with bank or ditch	Medium - V.High	Error - Enhancement not possible ▲	Medium - High	Medium - High	Error - Enhancement not possible ▲	Medium - Medium	Error - Enhancement not possible ▲	Error - Enhancement not possible ▲	Error - Enhancement not possible ▲	Error Trading Down ▲	Error Trading Down ▲	Error Trading Down ▲	Error Trading Down ▲
Native hedgerow with trees	Medium - V.High	Medium - High	Medium - High	Medium - High	Error - Enhancement not possible ▲	Error - Enhancement not possible ▲	Medium - Medium	Error - Enhancement not possible ▲	Error - Enhancement not possible ▲	Error Trading Down ▲	Error Trading Down ▲	Error Trading Down ▲	Error Trading Down ▲
Ecologically valuable line of trees	Medium - V.High	Medium - High	Error - Enhancement not possible ▲	Medium - High	Error - Enhancement not possible ▲	Error - Enhancement not possible ▲	Error - Enhancement not possible ▲	Medium - Medium	Medium - Medium	Error Trading Down ▲	Error Trading Down ▲	Error Trading Down ▲	Error Trading Down ▲
Ecologically valuable line of trees - associated with bank or ditch	Medium - V.High	Error - Enhancement not possible ▲	Error - Enhancement not possible ▲	Medium - High	Error - Enhancement not possible ▲	Error - Enhancement not possible ▲	Error - Enhancement not possible ▲	Error - Enhancement not possible ▲	Medium - Medium	Error Trading Down ▲	Error Trading Down ▲	Error Trading Down ▲	Error Trading Down ▲
Native hedgerow	Low - V.High	Low - High	Low - High	Low - High	Low - Medium	Low - Medium	Low - Medium	Error - Enhancement not possible ▲	Error - Enhancement not possible ▲	Low - Low	Error - Enhancement not possible ▲	Error - Enhancement not possible ▲	Error Trading Down ▲
Line of trees	Low - V.High	Low - High	Error - Enhancement not possible ▲	Low - High	Error - Enhancement not possible ▲	Error - Enhancement not possible ▲	Low - Medium	Error - Enhancement not possible ▲	Error - Enhancement not possible ▲	Error - Enhancement not possible ▲	Low - Low	Low - Low	Error Trading Down ▲
Line of trees - associated with bank or ditch	Low - V.High	Error - Enhancement not possible ▲	Error - Enhancement not possible ▲	Low - High	Error - Enhancement not possible ▲	Error - Enhancement not possible ▲	Error - Enhancement not possible ▲	Error - Enhancement not possible ▲	Error - Enhancement not possible ▲	Error - Enhancement not possible ▲	Error - Enhancement not possible ▲	Low - Low	Error Trading Down ▲
Non-native and ornamental hedgerow	Error - Enhancement not possible ▲	Error - Enhancement not possible ▲	Error - Enhancement not possible ▲	Error - Enhancement not possible ▲	Error - Enhancement not possible ▲	Error - Enhancement not possible ▲	Error - Enhancement not possible ▲	Error - Enhancement not possible ▲	Error - Enhancement not possible ▲	Error - Enhancement not possible ▲	Error - Enhancement not possible ▲	Error - Enhancement not possible ▲	V.Low - V.Low

Return to start

Habitat Description	Distinctiveness		Difficulty			Condition					Creation - Years to Target Condition for
	Distinctiveness Category	Distinctiveness Score	Technical Difficulty Creation	Technical Difficulty Enhancement	Trading Rules	Good	Fairly Good	Moderate	Fairly Poor	Poor	Good
Priority habitat	V.High	8	High	Medium	Same habitat required + bespoke compensation - contact a	3	2.5	2	1.5	1	Fairly Good
Other rivers and streams	High	6	High	Medium	Same habitat required +	3	2.5	2	1.5	1	Moderate
Ditches	Medium	4	Medium	Low	Same habitat required +	3	2.5	2	1.5	1	Fairly Poor
Culvert	Medium	4	Medium	Low	Same habitat required +	3	2.5	2	1.5	1	Poor
Culvert	Low	2	Medium	N/A	Better distinctiveness habitat required	Not Possible ▲	Not Possible ▲	Not Possible ▲	Not Possible ▲	1	

Creation - Years to Target Condition for	
Good	10
Fairly Good	8
Moderate	6
Fairly Poor	2
Poor	1

Enhancement - Years to Target Condition for All Habitats	
Enhancement through Management	10

Enhancement - Years to Target Condition					
Baseline Condition	Proposed Condition				
	Poor	Fairly Poor	Moderate	Fairly Good	Good
Poor	1	2	4	6	8
Fairly Poor	N/A	1	2	4	6
Moderate	N/A	N/A	1	2	4
Fairly Good	N/A	N/A	N/A	1	2
Good	N/A	N/A	N/A	N/A	1

Encroachment	
Encroachment into Watercourse	multiplier
No Encroachment	1
Minor	0.8
Major	0.5
N/A - Culvert	0.00

Encroachment	
Riparian Encroachment for both Banks	multiplier
Major/Major	0.75
Major/Moderate	0.8
Major/Minor	0.84
Major/No Encroachment	0.87
Moderate/ Moderate	0.85
Moderate/ Minor	0.9
Moderate/ No Encroachment	0.92
Minor/ Minor	0.95
Minor/ No Encroachment	0.96
No Encroachment/ No Encroachment	1
N/A - Culvert	1

Spatial		
Description of multiplier	Category	Strategic multiplier
Low potential/action not identified in any plan	Low Strategic Significance	1
Delivery within Local Plans	High strategic significance	1.15
Delivery within River Basin Management Plan	High strategic significance	1.15
Delivery within Catchment Plans	High strategic significance	1.15
Delivery within Catchment Planning System	High strategic significance	1.15
Delivery within Priority Habitats for Restoration	High strategic significance	1.15

Spatial		
Description of multiplier	Category	Strategic multiplier
Formally identified in local strategy	High strategic significance	1.15
Location ecologically desirable but not in local strategy	Medium strategic significance	1.1
Area/compensation not in local strategy/ no local strategy	Low Strategic Significance	1

Spatial	
Description of multiplier	Strategic multiplier
This metric is being used by an off-site provider	1
Within waterbody catchment	1
Outside waterbody catchment but within operational catchment	0.75
Outside operational catchment	0.5

Distinctiveness categories		
Distinctiveness Category	Distinctiveness Score	Suggested Action
V.High	8	Loss Unacceptable
High	6	Avoid
Medium	4	Avoid, Mitigate or Compensate
Low	2	Mitigate or Compensate